



THE PATCH

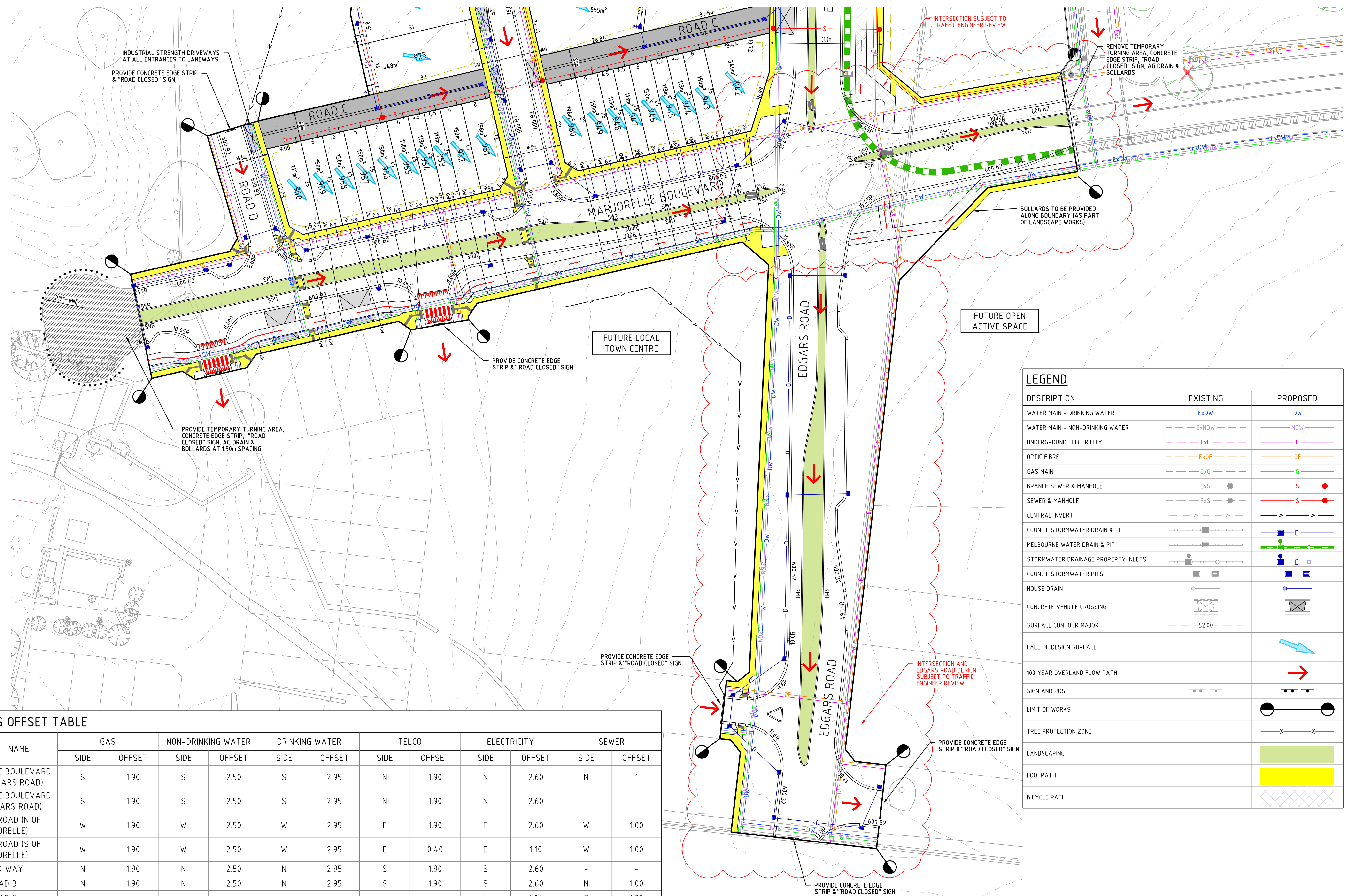
STAGE 09

JINDING DEVELOPMENTS



Sheet List Table	
DESCRIPTION	Sheet Number
COVER SHEET	3201-09-900
LAYOUT PLAN (SHEET 01 OF 02)	3201-09-910
LAYOUT PLAN (SHEET 02 OF 02)	3201-09-911
PARKING LAYOUT PLAN	3201-09-920
TYPICAL SECTIONS (SHEET 01 OF 03)	3201-09-930
TYPICAL SECTIONS (SHEET 02 OF 03)	3201-09-931
TYPICAL SECTIONS (SHEET 03 OF 03)	3201-09-932
VEHICLE SWEPT PATHS (SHEET 01 OF 04)	3201-09-940
VEHICLE SWEPT PATHS (SHEET 02 OF 04)	3201-09-941
VEHICLE SWEPT PATHS (SHEET 03 OF 04)	3201-09-942
VEHICLE SWEPT PATHS (SHEET 04 OF 04)	3201-09-943

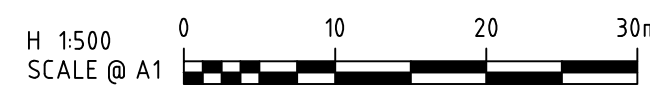
A 22.03.22 AM <i>Am</i> <i>Em</i>					ISSUED FOR CLIENT REVIEW					<div><div>COPYRIGHT</div><div>The concepts and information contained in this document are the Copyright of Cossill & Webley Consulting Engineers. Use or copying of the document in whole or part without the written permission of Cossill & Webley Consulting Engineers constitutes an infringement of copyright.</div><div>This plan is not to be used for construction unless issued as revision 0 or higher</div></div> <div><div><div><div>Cossill & Webley CONSULTING ENGINEERS</div></div><div><div>Mailing Address</div><div>PO Box 33152 Melbourne VIC 3004 T (03) 8548 1560</div></div><div><div>Street Address</div><div>Level 20, 390 St Kilda Road Melbourne VIC 3004 E melbourne@cosweb.com.au</div></div></div></div> <div><div>CLIENT</div><div></div></div> <div><div>PROJECT</div><div>THE PATCH - STAGE 09</div></div> <div><div>TITLE</div><div>FUNCTIONAL LAYOUT PLANS</div></div> <div><div>MUNICIPALITY</div><div>CITY OF WHITTLESEA</div></div> <div><div>APPROVED</div><div><i>Em</i></div><div>22.03.22</div><div>DESIGNED</div><div>A. MAY</div></div> <div><div>SCALE</div><div>AS SHOWN</div></div> <div><div>PP No.</div><div>717154</div><div>DRAWING No.</div><div>3201-09-900</div><div>REVISION</div><div>A</div></div> <div><div>ORIGINAL SIZE</div><div>A1</div></div>																																																																																																																																																																																																																																																																																																																																																																																																																																																																																																																																																																																																																																																																																																																																																																																																																																																																																																																																																																																																																																																																																																																																																																																																																																				



SERVICES OFFSET TABLE												
STREET NAME	GAS		NON-DRINKING WATER		DRINKING WATER		TELCO		ELECTRICITY		SEWER	
	SIDE	OFFSET	SIDE	OFFSET	SIDE	OFFSET	SIDE	OFFSET	SIDE	OFFSET	SIDE	OFFSET
MARJORELLE BOULEVARD (W OF EDGARS ROAD)	S	1.90	S	2.50	S	2.95	N	1.90	N	2.60	N	1
MARJORELLE BOULEVARD (E OF EDGARS ROAD)	S	1.90	S	2.50	S	2.95	N	1.90	N	2.60	-	-
EDGARS ROAD (N OF MARJORELLE)	W	1.90	W	2.50	W	2.95	E	1.90	E	2.60	W	1.00
EDGARS ROAD (S OF MARJORELLE)	W	1.90	W	2.50	W	2.95	E	0.40	E	1.10	W	1.00
FLAX WAY	N	1.90	N	2.50	N	2.95	S	1.90	S	2.60	-	-
ROAD B	N	1.90	N	2.50	N	2.95	S	1.90	S	2.60	N	1.00
ROAD C	-	-	-	-	-	-	-	-	N	1.00	S	1.30
ROAD D	E	1.90	E	2.50	E	2.95	W	0.40	W	1.10	-	-
ROAD E	W	1.90	W	2.50	W	2.95	E	1.90	E	2.60	E	1.00

1. NBN AND ELECTRICITY CABLES TO BE CONSTRUCTED IN A COMMON TRENCH IN ACCORDANCE WITH ELECTRICAL AUTHORITY STANDARD DRAWINGS.
2. GAS AND WATER MAINS TO BE CONSTRUCTED IN A COMMON TRENCH.

A	22.03.22	AM	<i>Am</i>	<i>Amul</i>	ISSUED FOR CLIENT APPROVAL
REV	DATE	DRN	CKD	APP	AMENDMENT



COPYRIGHT
The concepts and information contained in this document are the Copyright of Cossill & Webley Consulting Engineers. Use or copying of the document in whole or part without the written permission of Cossill & Webley Consulting Engineers constitutes an infringement of copyright.

This plan is not to be used for construction unless issued as revision 0 or higher

CW **Cossill & Webley**
CONSULTING ENGINEERS

Mailing Address	Street Address
PO Box 33152	Level 20, 390 St Kilda Road
Melbourne VIC 3004	Melbourne VIC 3004
T (03) 8548 1560	E melbourne@cosweb.com.au

CLIENT		 JINDING	
APPROVED 		DESIGNED A. MAY	
22.03.22		SCALE 1:500	

PROJECT	THE PATCH - STAGE 09		
TITLE	FUNCTIONAL LAYOUT PLANS		
	LAYOUT PLAN (SHEET 02 OF 02)		
MUNICIPALITY	CITY OF WHITTLESEA		
PP No.	717154	DRAWING No.	3201-09-911
		REVISION	

ORIGINAL
SIZE



A	22.03.22	AM	<i>[Signature]</i>	<i>[Signature]</i>	ISSUED FOR CLIENT APPROVAL
REV	DATE	DRN	OKD	APP	AMENDMENT

H 1:500
SCALE @ A1

COPYRIGHT
The concepts and information contained in this document are the Copyright of Cossill & Webley Consulting Engineers. Use or copying of the document in whole or part without the written permission of Cossill & Webley Consulting Engineers constitutes an infringement of copyright.

This plan is not to be used for construction unless issued as revision 0 or higher

Cossill & Webley
CONSULTING ENGINEERS

Mailing Address
PO Box 33152
Melbourne VIC 3004
T (03) 8548 1560

Street Address
Level 20, 390 St Kilda Road
Melbourne VIC 3004
E melbourne@cosweb.com.au

CLIENT

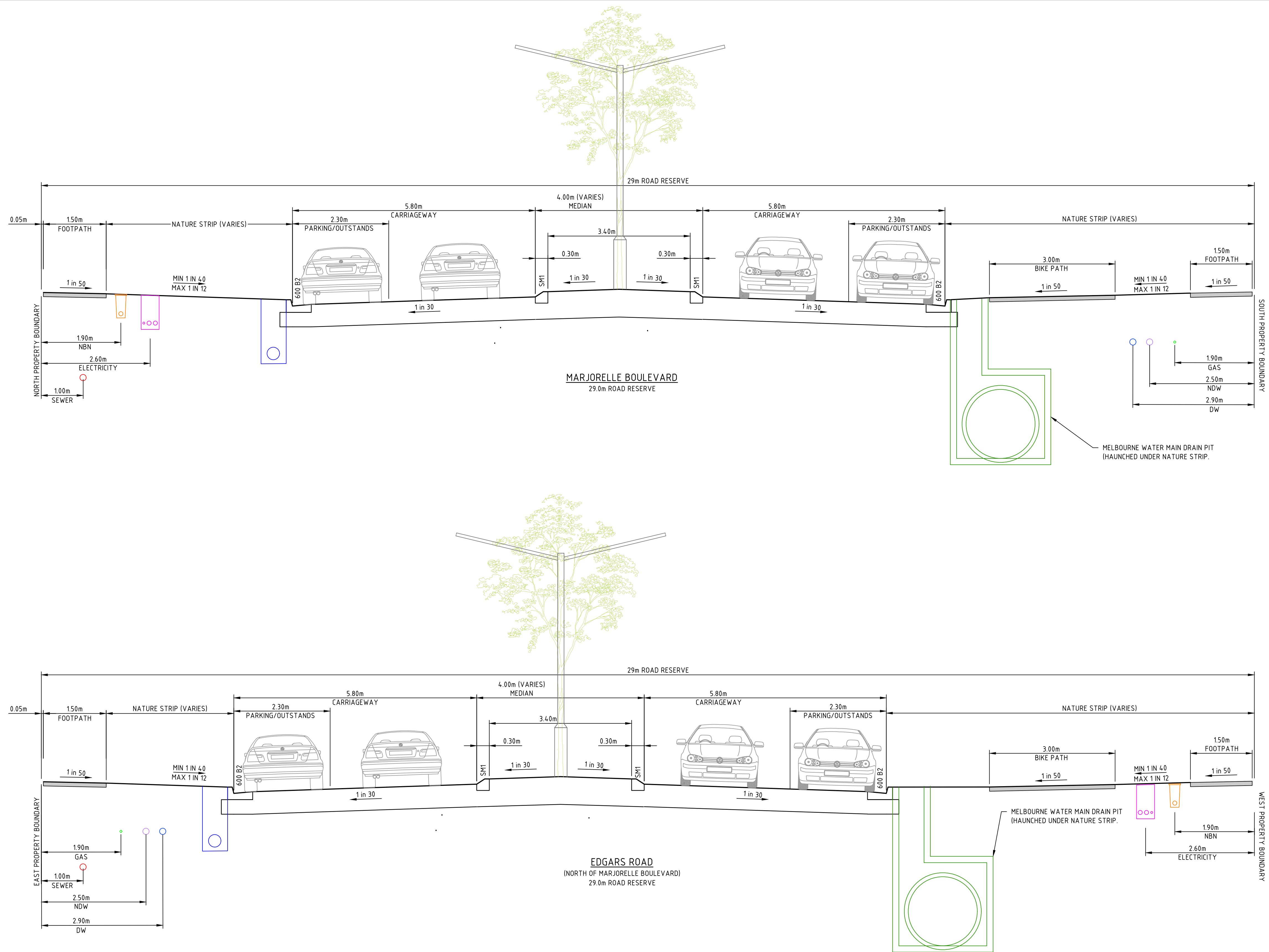
APPROVED *[Signature]* 22.03.22

DESIGNED
A. MAY

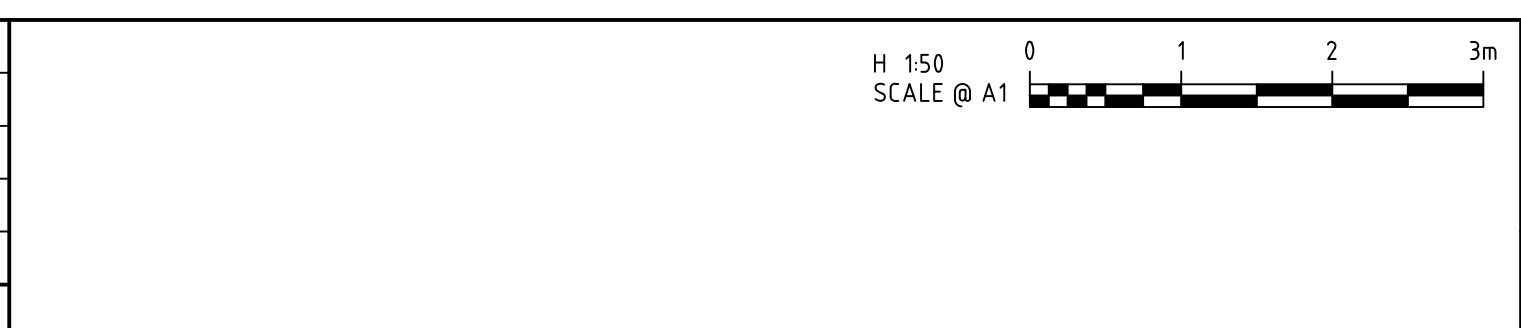
SCALE
1:500

PROJECT	THE PATCH - STAGE 09		
TITLE	FUNCTIONAL LAYOUT PLANS PARKING LAYOUT PLAN		
MUNICIPALITY	CITY OF WHITTLESEA	PP No.	717154
DRAWING No.	3201-09-920	REVISION	A

ORIGINAL SIZE
A1



A	22.03.22	AM	<i>[Signature]</i>	<i>[Signature]</i>	ISSUED FOR CLIENT APPROVAL
REV	DATE	DRN	CKD	APP	AMENDMENT



COPYRIGHT
The concepts and information contained in this document are the Copyright of Cossill & Webley Consulting Engineers. Use or copying of the document in whole or part without the written permission of Cossill & Webley Consulting Engineers constitutes an infringement of copyright.

This plan is not to be used for construction unless issued as revision 0 or higher.

CW Cossill & Webley CONSULTING ENGINEERS

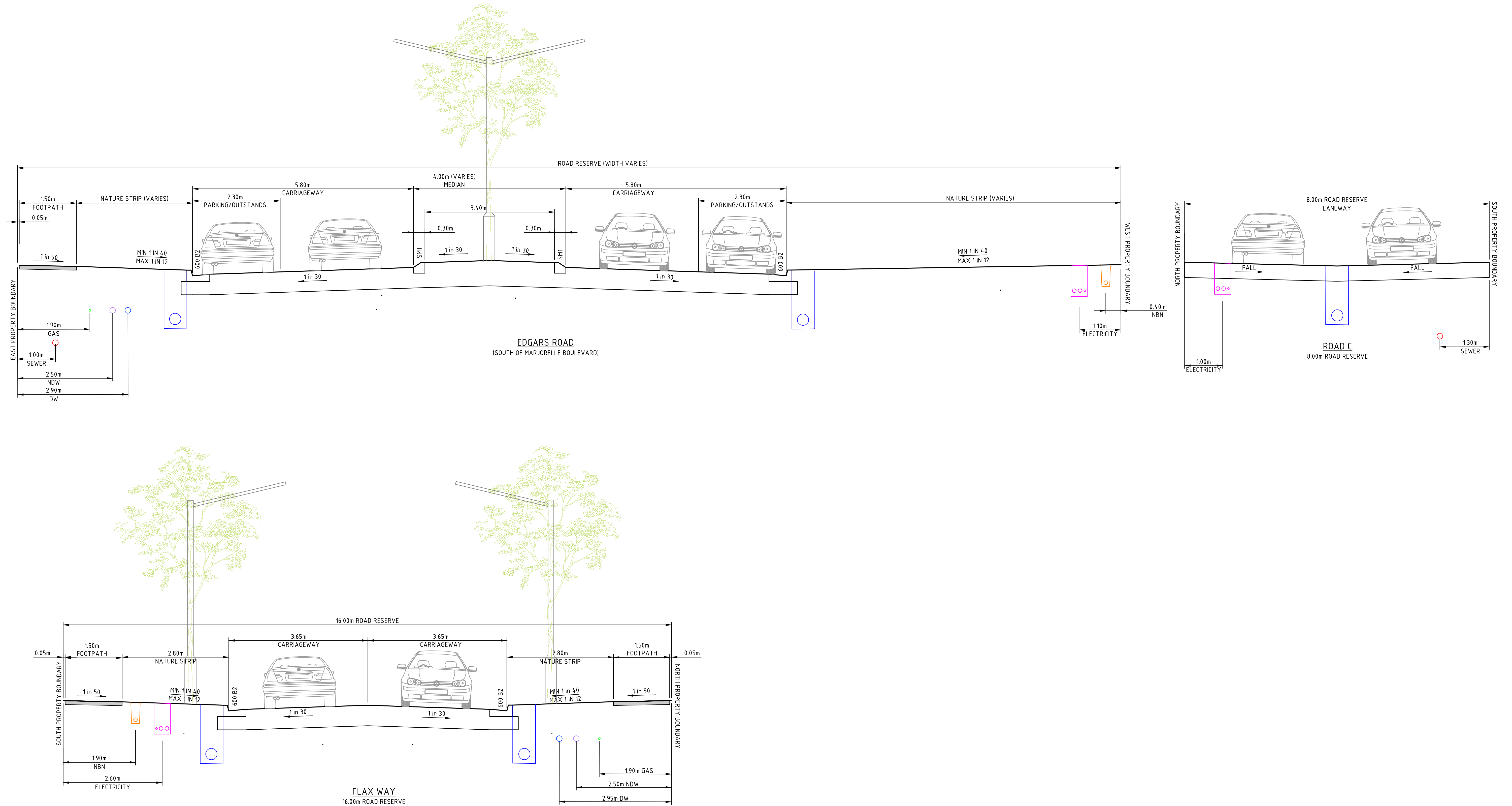
Mailing Address
PO Box 33152
Melbourne VIC 3004
T (03) 8548 1560

Street Address
Level 20, 390 St Kilda Road
Melbourne VIC 3004
E melbourne@cosweb.com.au

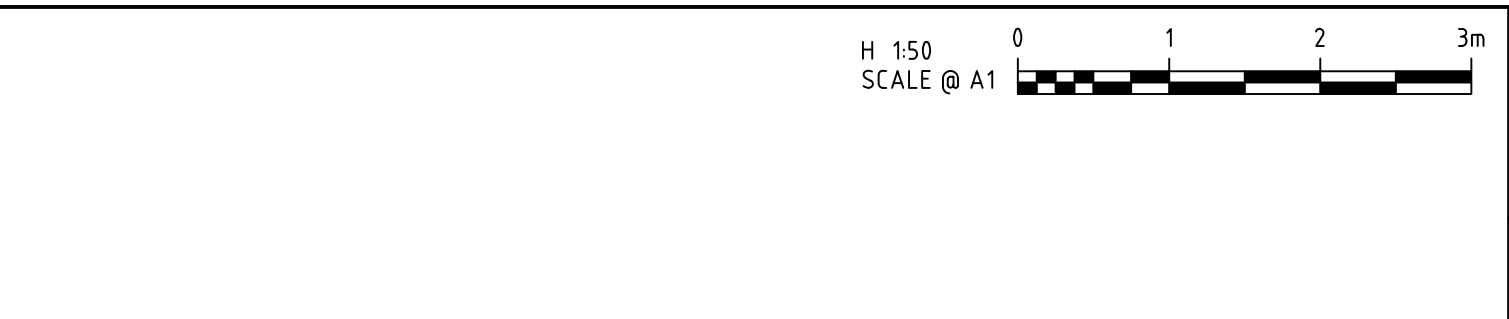
CLIENT
JINDING

APPROVED *[Signature]* 22.03.22
DESIGNED **A. MAY**
SCALE 1:50

PROJECT	THE PATCH - STAGE 09			ORIGINAL SIZE A1
TITLE	FUNCTIONAL LAYOUT PLANS TYPICAL SECTIONS (SHEET 01 OF 03)			
MUNICIPALITY	CITY OF WHITTLESEA			
PP No.	717154	DRAWING No.	3201-09-930	
			REVISION A	



A	22.03.22	AM	<i>Am</i>	<i>Am</i>	ISSUED FOR CLIENT APPROVAL
REV	DATE	DRN	CKD	APP	AMENDMENT



COPYRIGHT
The concepts and information contained in this document are the Copyright of Cossill & Webley Consulting Engineers. Use or copying of the document in whole or part without the written permission of Cossill & Webley Consulting Engineers constitutes an infringement of copyright.

This plan is not to be used for construction unless issued as revision 0 or higher.

Mailing Address
PO Box 33152
Melbourne VIC 3004
T (03) 8548 1560

Street Address
Level 20, 390 St Kilda Road
Melbourne VIC 3004
E melbourne@cosweb.com.au

CLIENT

APPROVED

DESIGNED

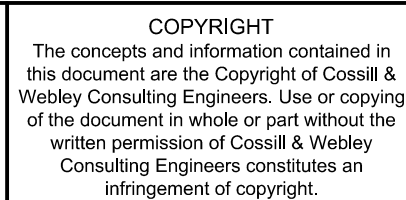
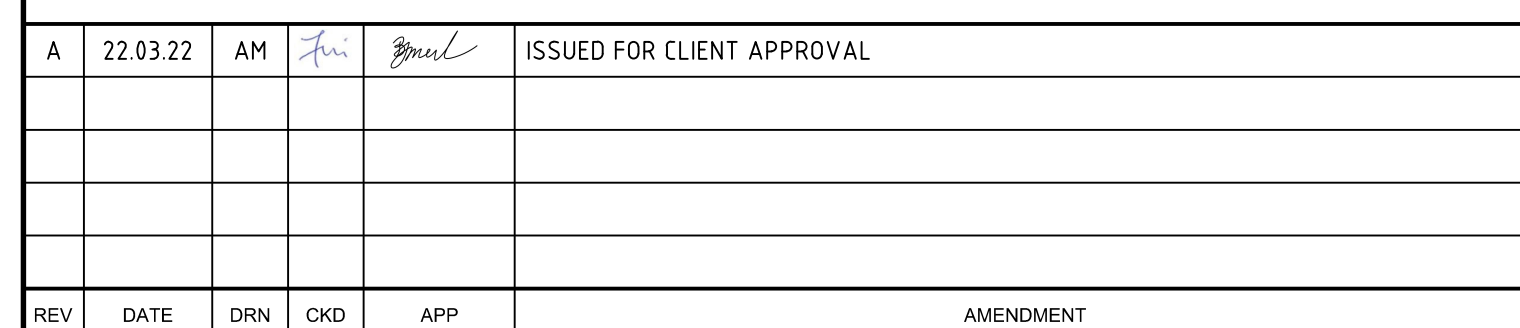
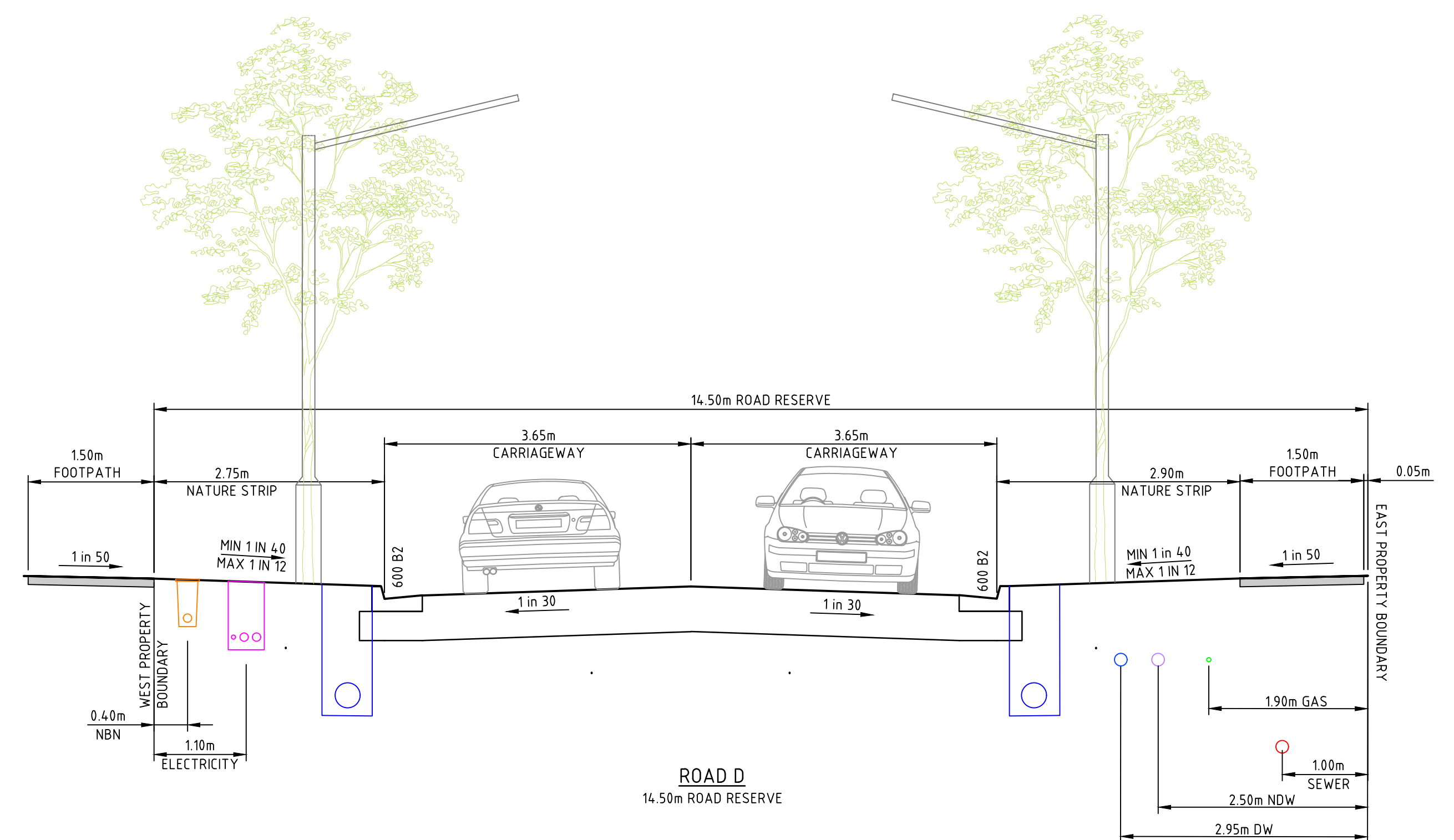
A. MAY



SCALE

1:50

PROJECT	THE PATCH - STAGE 09
TITLE	FUNCTIONAL LAYOUT PLANS TYPICAL SECTIONS (SHEET 02 OF 03)
MUNICIPALITY	CITY OF WHITTLESEA
PP No.	717154
DRAWING No.	3201-09-931
REVISION	A

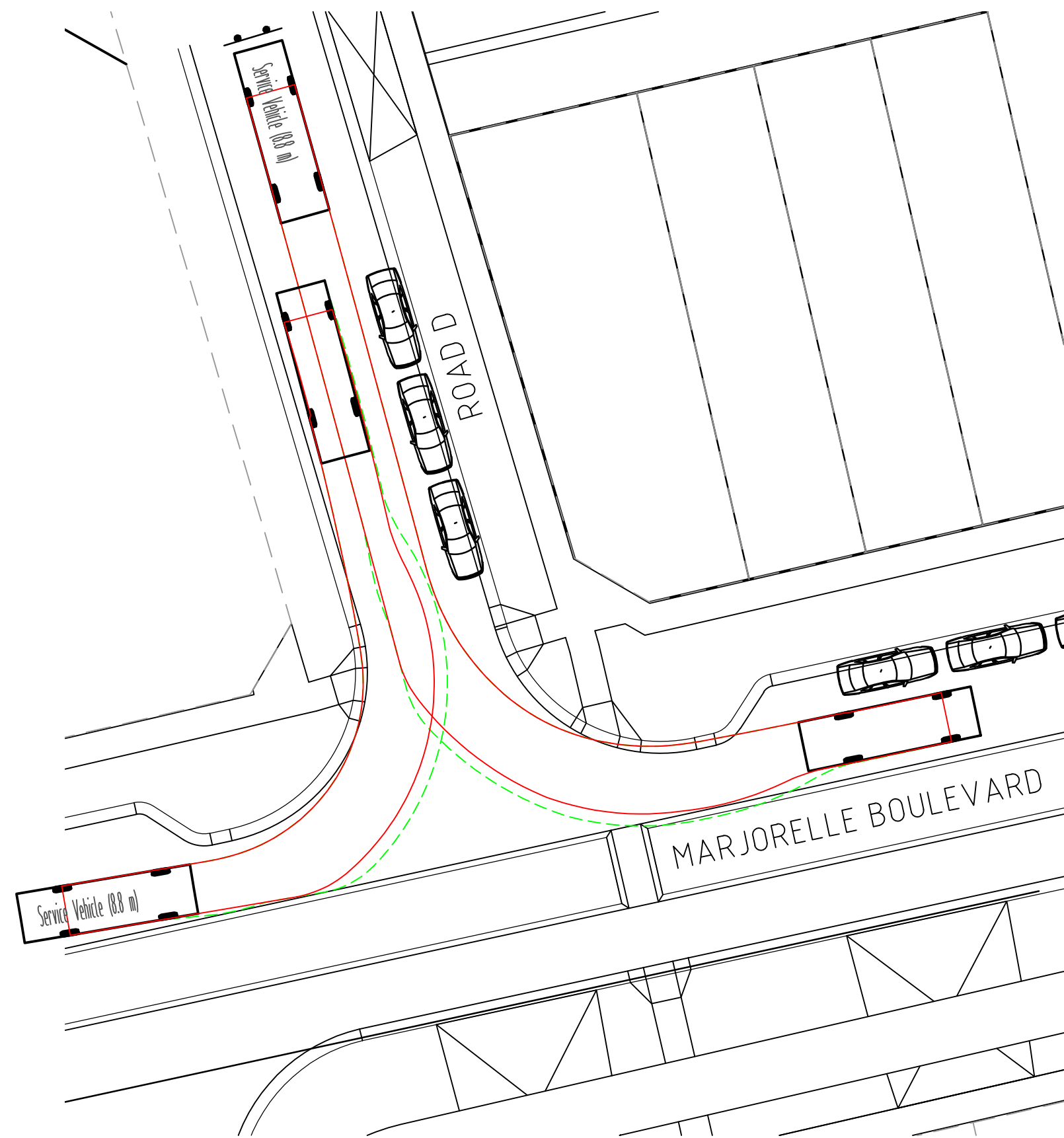

A1
ORIGINAL SIZE



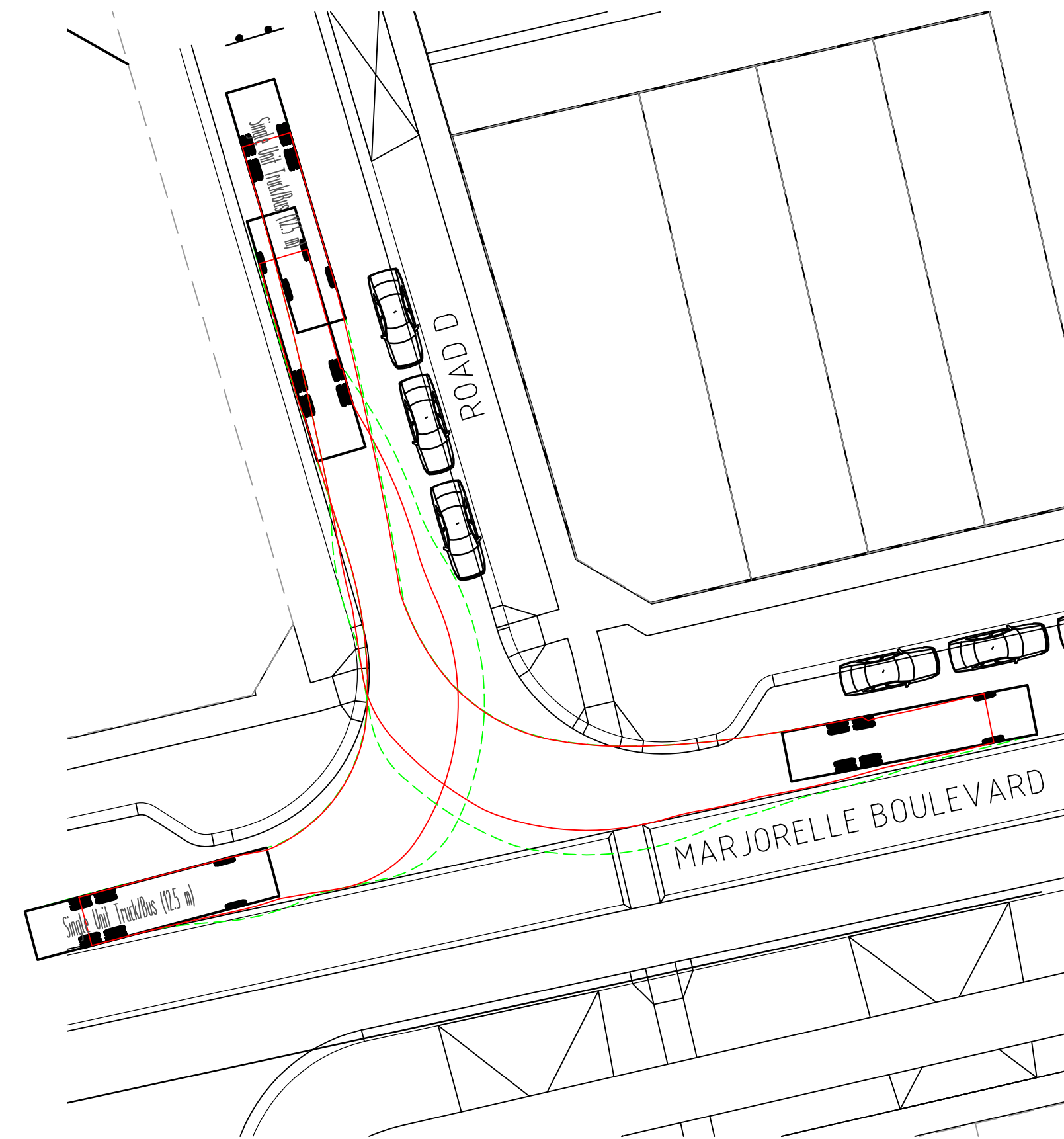
CLIENT		 JINDING	
APPROVED	22.03.22	DESIGNED	A. MAY
		SCALE	1:50

PROJECT	THE PATCH - STAGE 09		
TITLE	FUNCTIONAL LAYOUT PLANS		
	TYPICAL SECTIONS (SHEET 03 OF 03)		
MUNICIPALITY	CITY OF WHITTLESEA		
PP No.	717154	DRAWING No.	3201-09-932
		REVISION	A

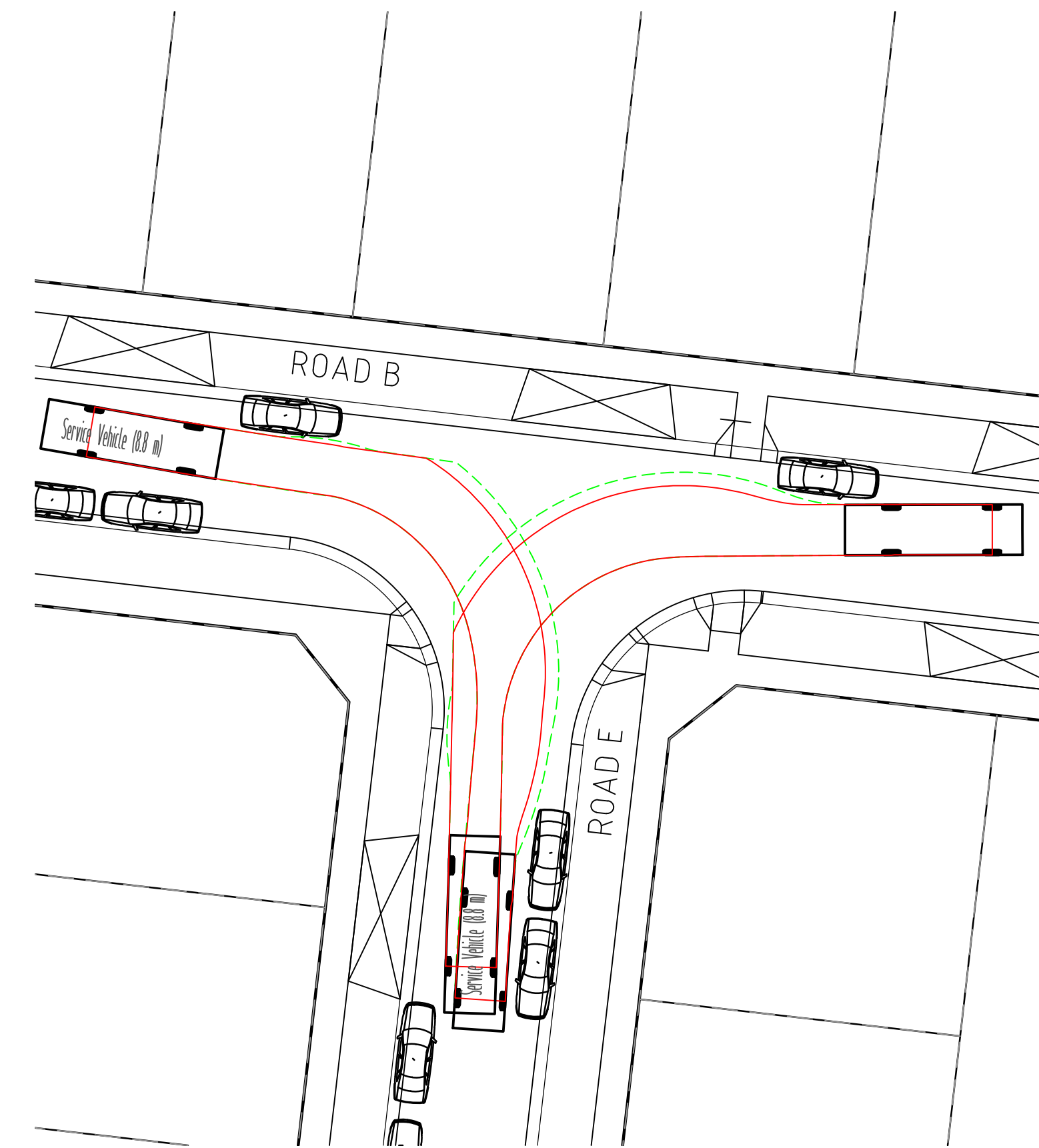
ORIGINAL
SIZE
A1



INTERSECTION OF MARJORELLE BOULEVARD & ROAD D



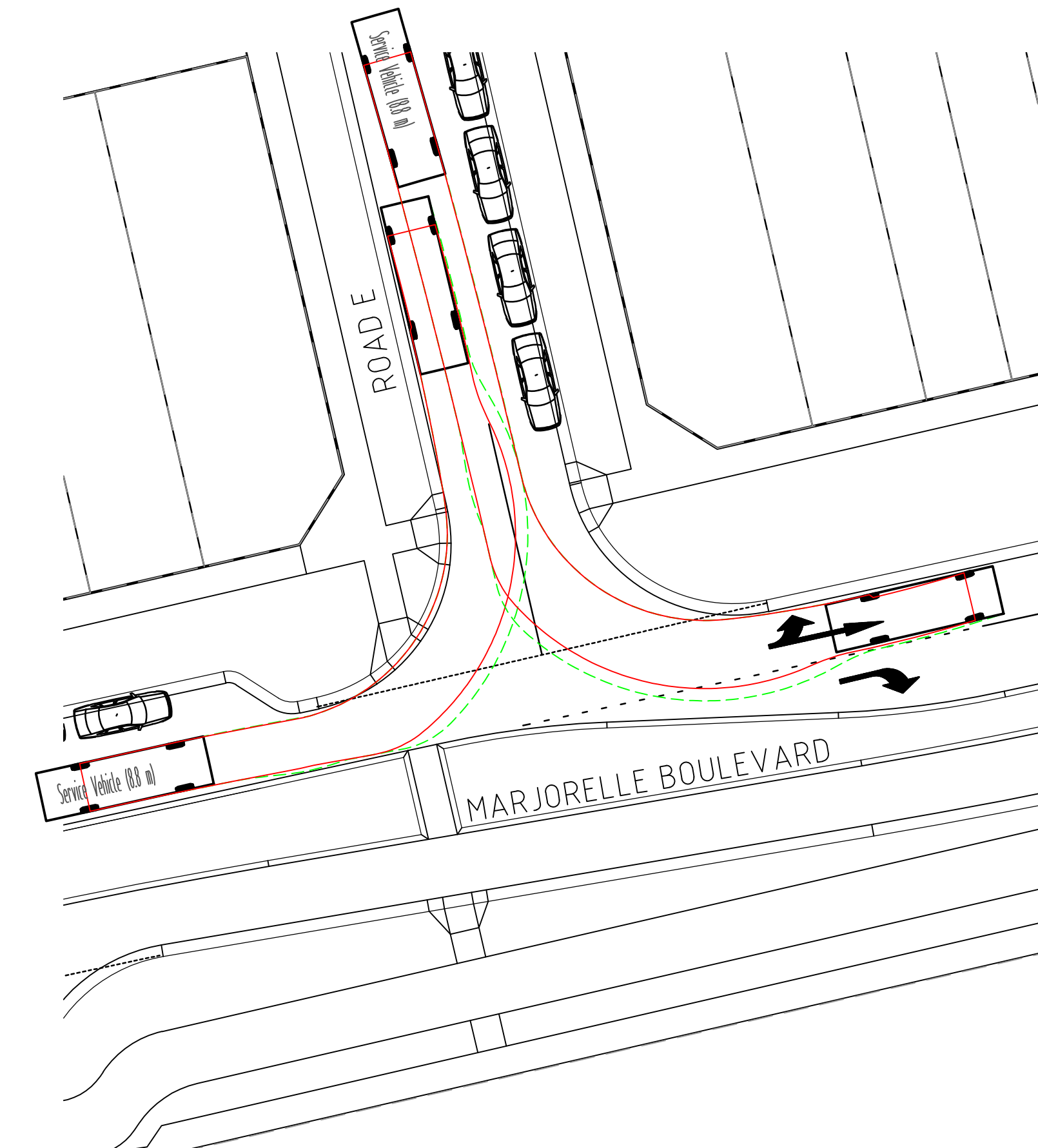
INTERSECTION OF MARJORELLE BOULEVARD & ROAD D



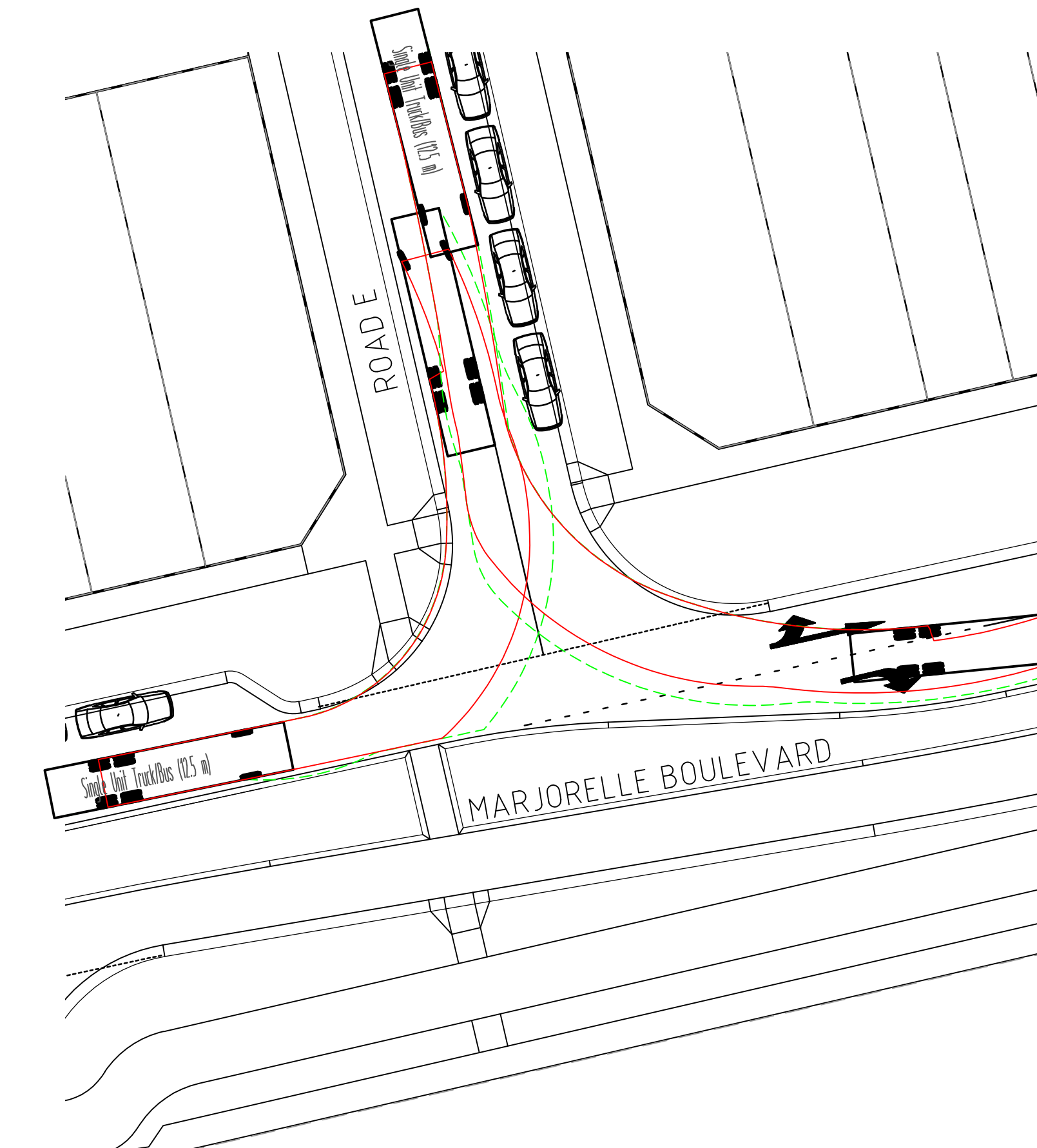
INTERSECTION OF ROAD E & ROAD B

8.8	
1.5	5
Service Vehicle (8.8 m)	
Overall Length	8.800m
Overall Width	2.500m
Overall Body Height	4.300m
Min Body Ground Clearance	0.427m
Track Width	2.500m
Lock-to-lock time	4.00s
Curb to Curb Turning Radius	12.500m

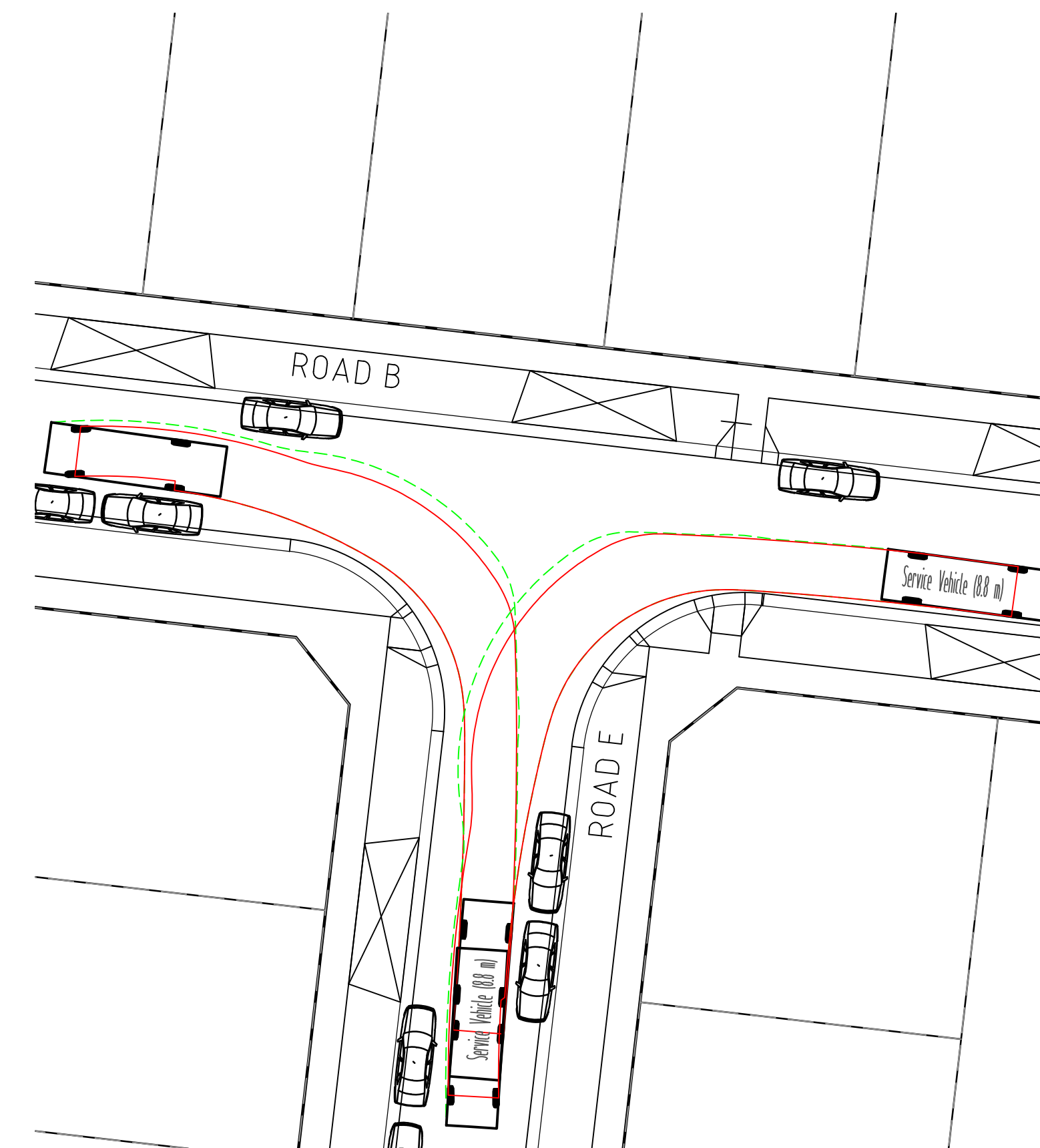
12.5	
2.2	6.2
1.3	
Single Unit Truck/Bus (12.5 m)	
Overall Length	12.500m
Overall Width	2.500m
Overall Body Height	4.300m
Min Body Ground Clearance	0.490m
Track Width	2.500m
Lock-to-lock time	6.00s
Curb to Curb Turning Radius	12.500m



INTERSECTION OF MARJORELLE BOULEVARD & ROAD E



INTERSECTION OF MARJORELLE BOULEVARD & ROAD E



INTERSECTION OF ROAD E & ROAD B

A	22.03.22	AM		ISSUED FOR CLIENT APPROVAL
REV	DATE	DRN	OKD	APP
				AMENDMENT

H 1:250
SCALE @ A1



COPYRIGHT
The concepts and information contained in this document are the Copyright of Cossill & Webley Consulting Engineers. Use or copying of the document in whole or part without the written permission of Cossill & Webley Consulting Engineers constitutes an infringement of copyright.

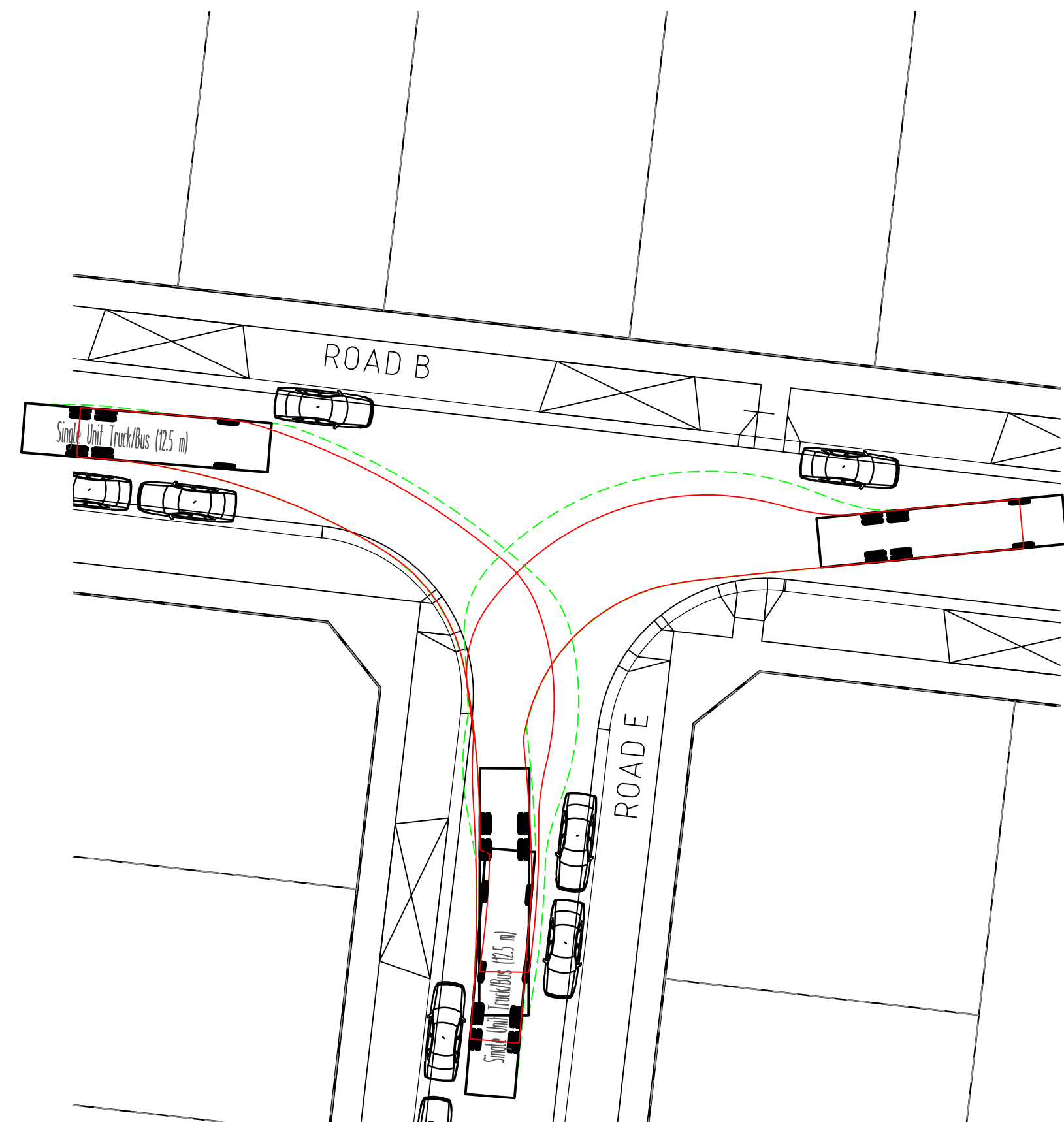
This plan is not to be used for construction unless issued as revision 0 or higher

CW Cossill & Webley CONSULTING ENGINEERS
Mailing Address
PO Box 33152
Melbourne VIC 3004
T (03) 8548 1560
Street Address
Level 20, 390 St Kilda Road
Melbourne VIC 3004
E melbourne@cosweb.com.au

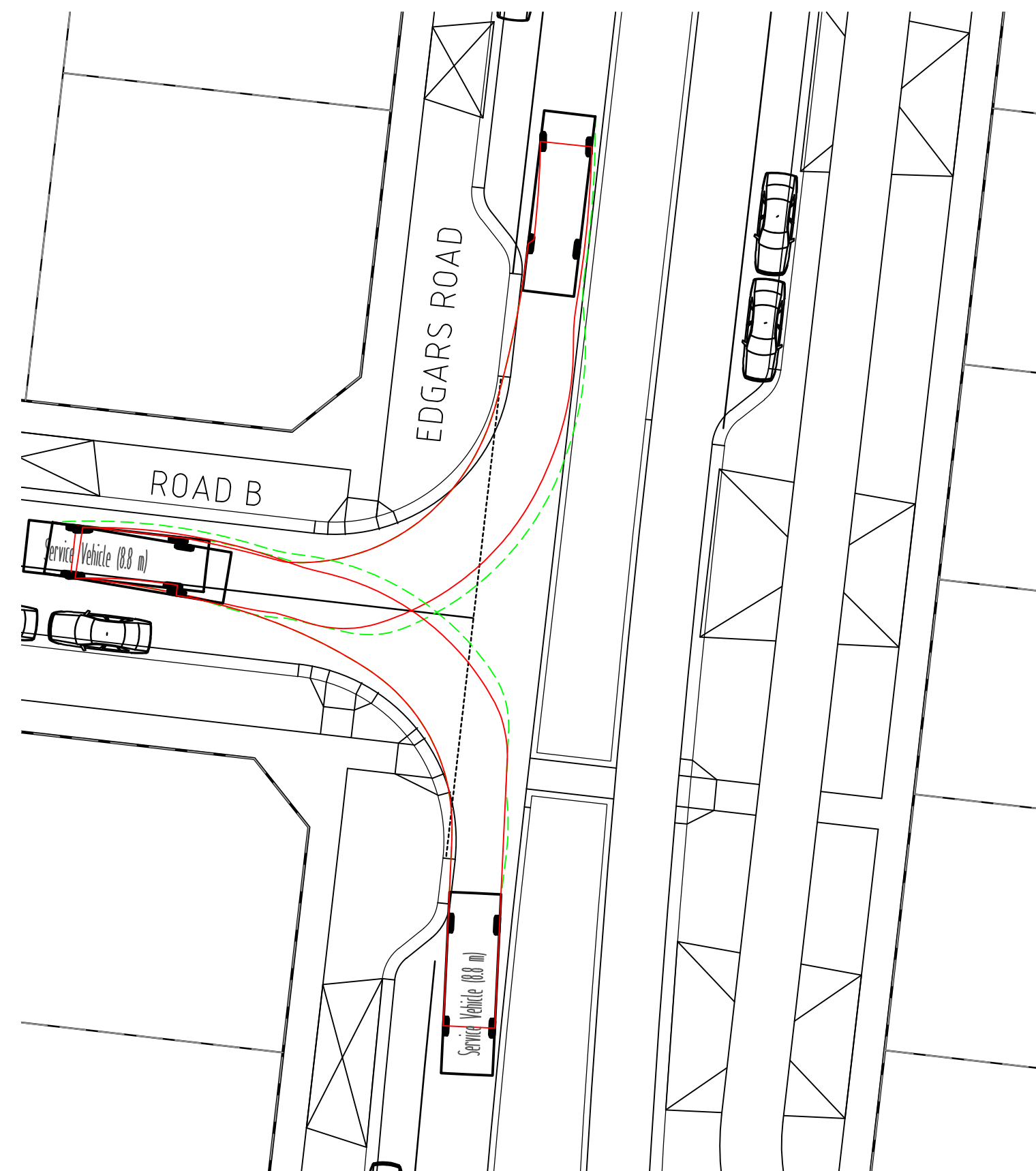
CLIENT
JINDING
APPROVED 22.03.22
DESIGNED A. MAY
SCALE 1:250

PROJECT
THE PATCH - STAGE 09
TITLE
FUNCTIONAL LAYOUT PLANS
VEHICLE SWEEP PATHS (SHEET 01 OF 04)
CITY OF WHITTLESEA
MUNICIPALITY
CITY OF WHITTLESEA
PP No. 717154
DRAWING No. 3201-09-940
REVISION A

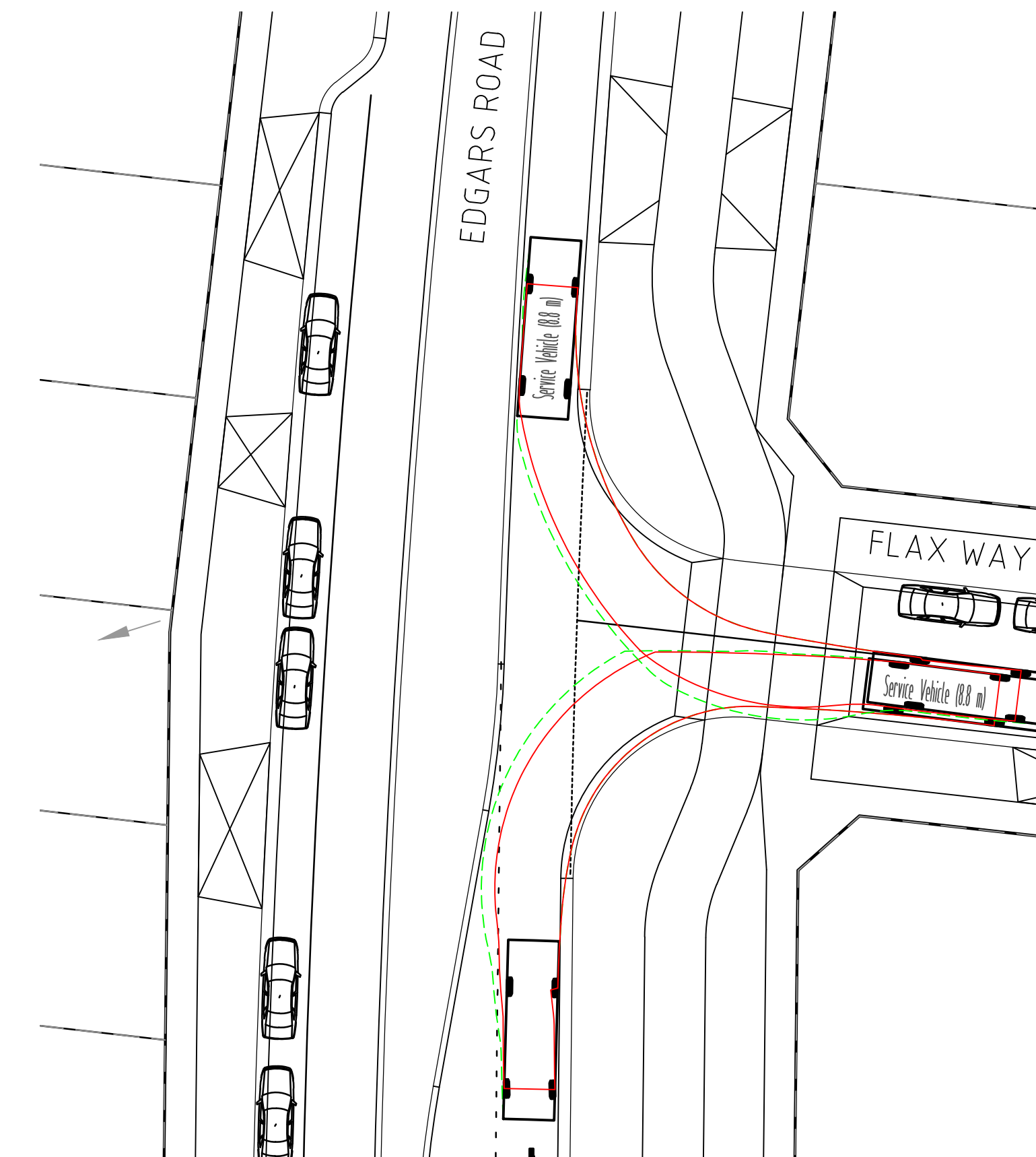
ORIGINAL SIZE
A1



INTERSECTION OF ROAD E & ROAD B



INTERSECTION OF EDGARS ROAD & ROAD B



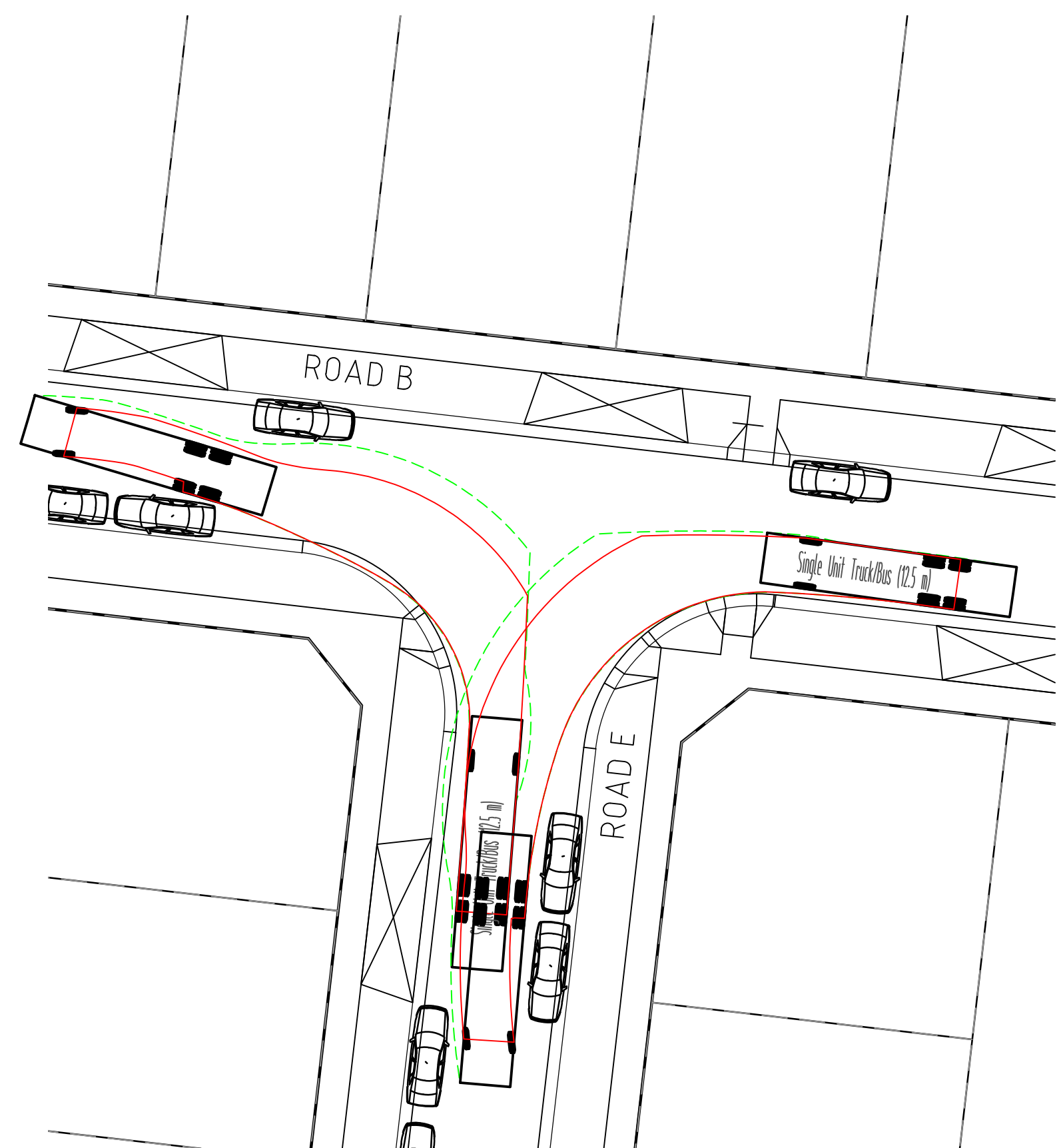
INTERSECTION OF EDGARS ROAD & FLAX WAY

Diagram of a Service Vehicle (8.8 m) showing overall length, wheelbase, and ground clearance.

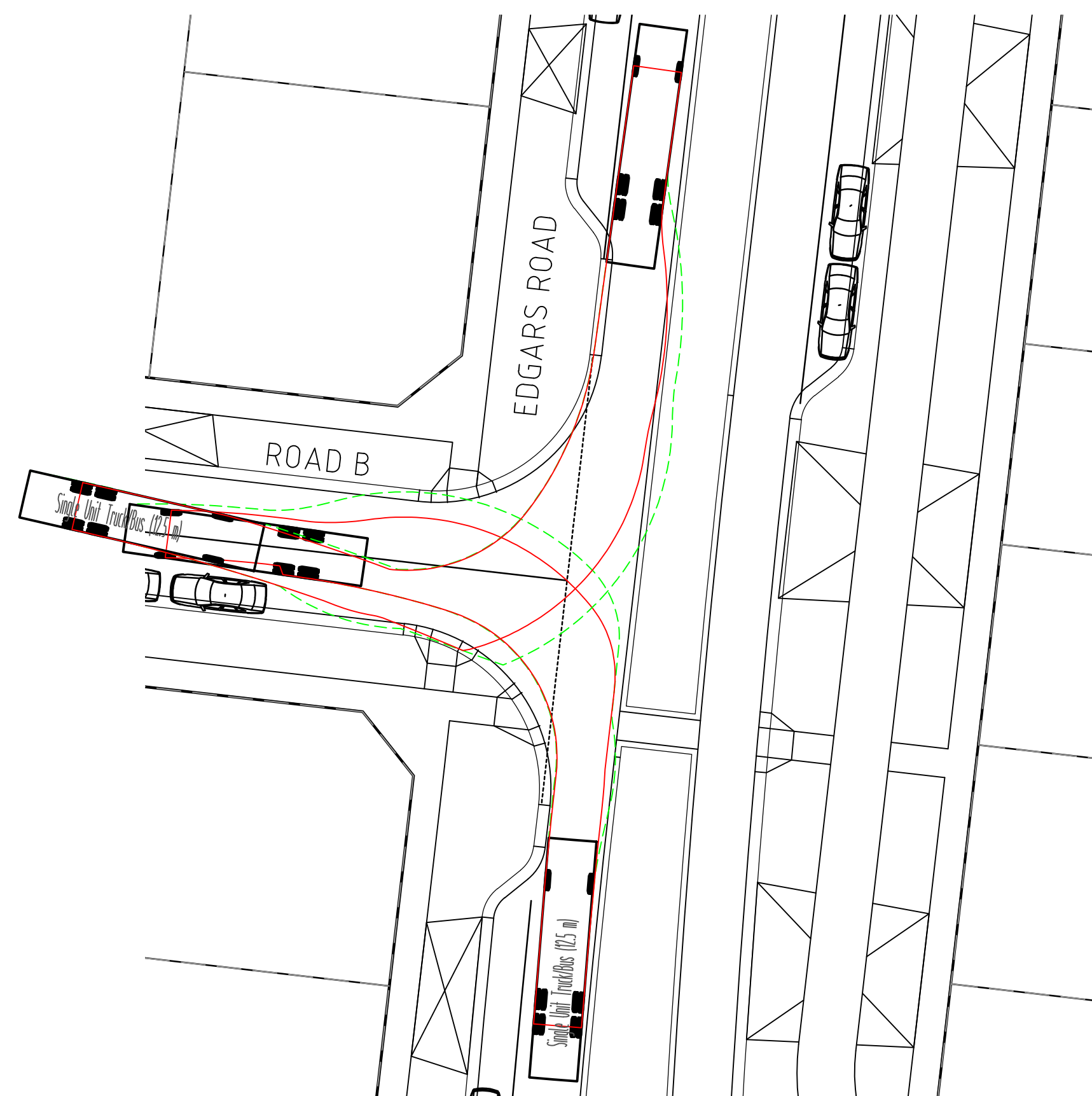
Service Vehicle (8.8 m)	
Overall Length	8.800m
Overall Width	2.500m
Overall Body Height	4.300m
Min Body Ground Clearance	0.427m
Track Width	2.500m
Lock-to-lock time	6.00s
Curb to Curb Turning Radius	12.500m

Diagram of a Single Unit Truck/Bus (12.5 m) showing overall length, wheelbase, and ground clearance.

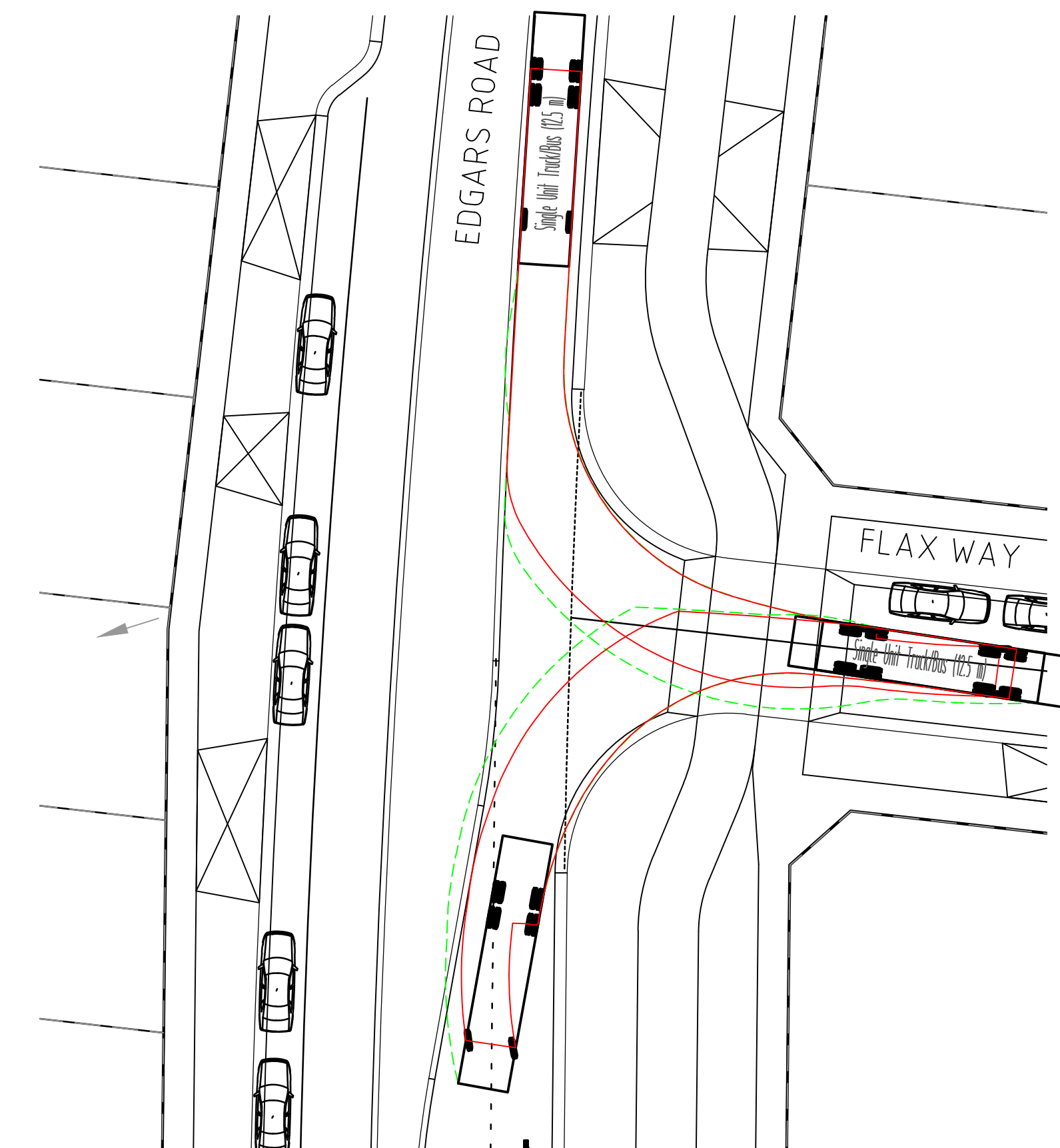
Single Unit Truck/Bus (12.5 m)	
Overall Length	12.500m
Overall Width	2.500m
Overall Body Height	4.300m
Min Body Ground Clearance	0.490m
Track Width	2.500m
Lock-to-lock time	6.00s
Curb to Curb Turning Radius	12.500m



INTERSECTION OF ROAD E & ROAD B

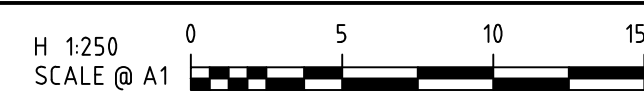


INTERSECTION OF EDGARS ROAD & ROAD B



INTERSECTION OF EDGARS ROAD & FLAX WAY

A	22.03.22	AM	<i>[Signature]</i>	ISSUED FOR CLIENT APPROVAL
REV	DATE	DRN	OKD	APP
AMENDMENT				



COPYRIGHT
The concepts and information contained in this document are the Copyright of Cossill & Webley Consulting Engineers. Use or copying of the document in whole or part without the written permission of Cossill & Webley Consulting Engineers constitutes an infringement of copyright.

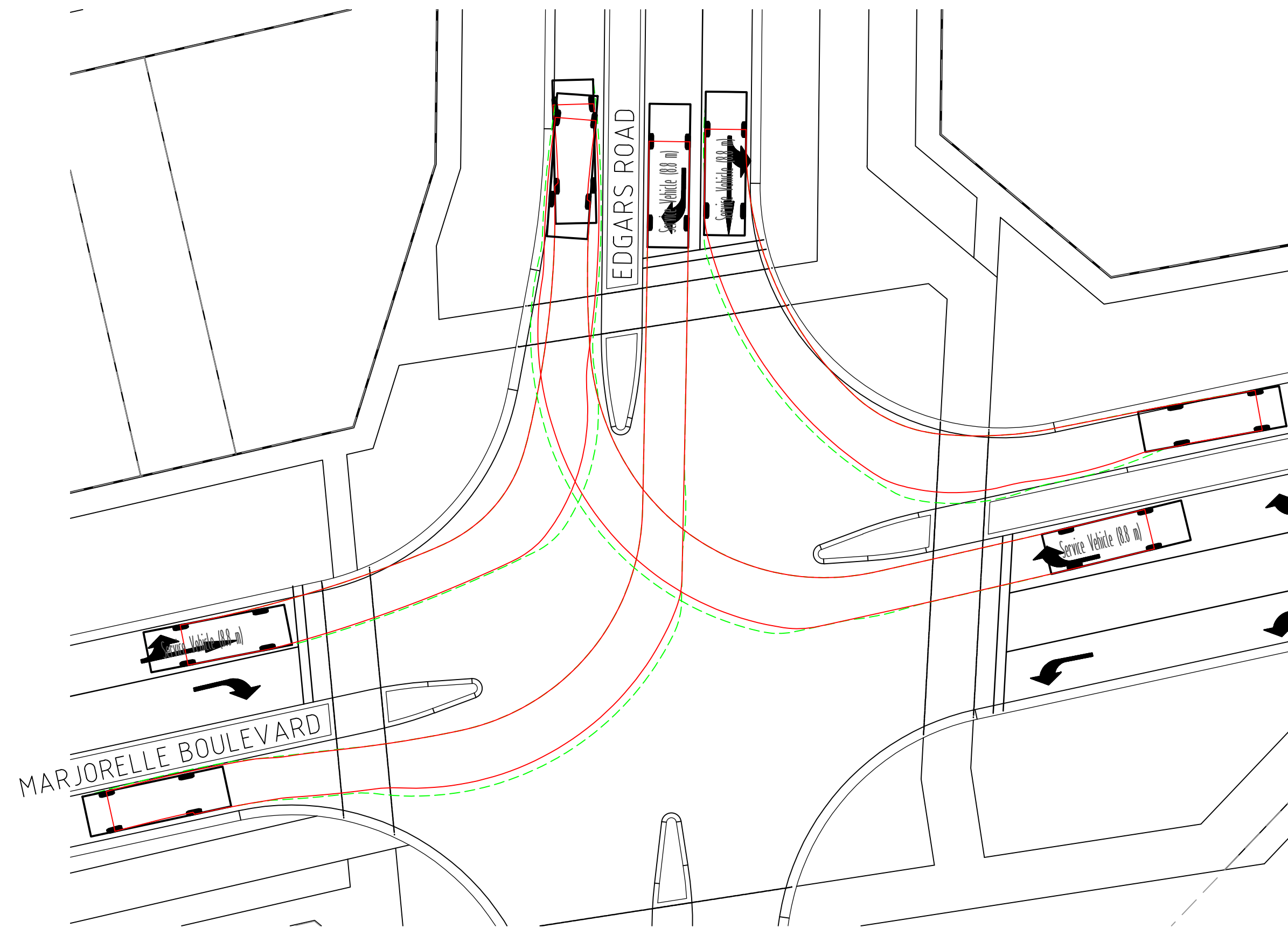
This plan is not to be used for construction unless issued as revision 0 or higher

CW Cossill & Webley CONSULTING ENGINEERS
Mailing Address
PO Box 33152
Melbourne VIC 3004
T (03) 8548 1560
Street Address
Level 20, 390 St Kilda Road
Melbourne VIC 3004
E melbourne@cosweb.com.au

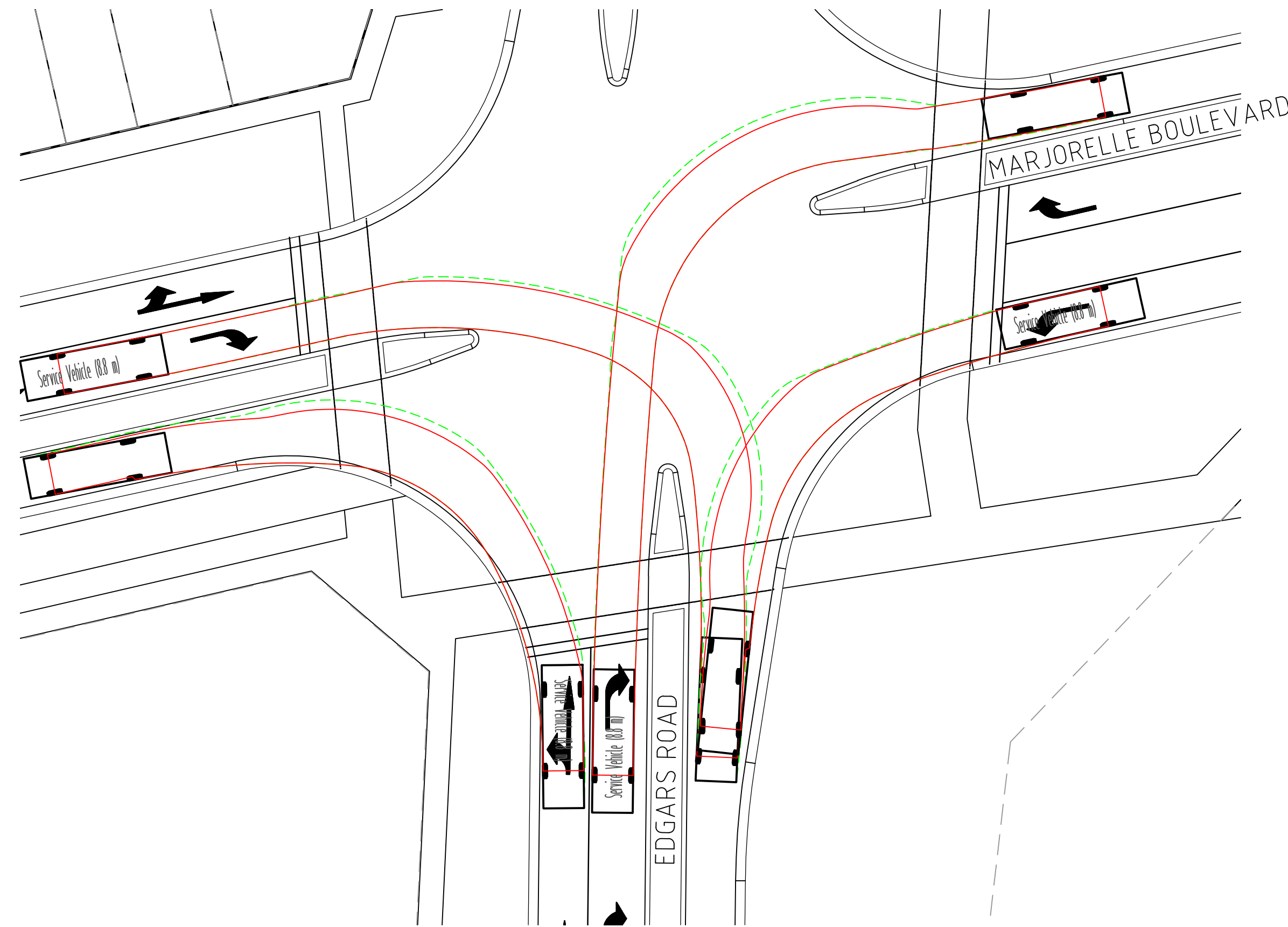
CLIENT
JINDING
APPROVED *[Signature]* 22.03.22
DESIGNED **A. MAY**
SCALE 1:250

PROJECT
THE PATCH - STAGE 09
TITLE
FUNCTIONAL LAYOUT PLANS
VEHICLE SWEEP PATHS (SHEET 02 OF 04)
CITY OF WHITTLESEA
MUNICIPALITY
717154
DRAWING No.
3201-09-941
REVISION
A

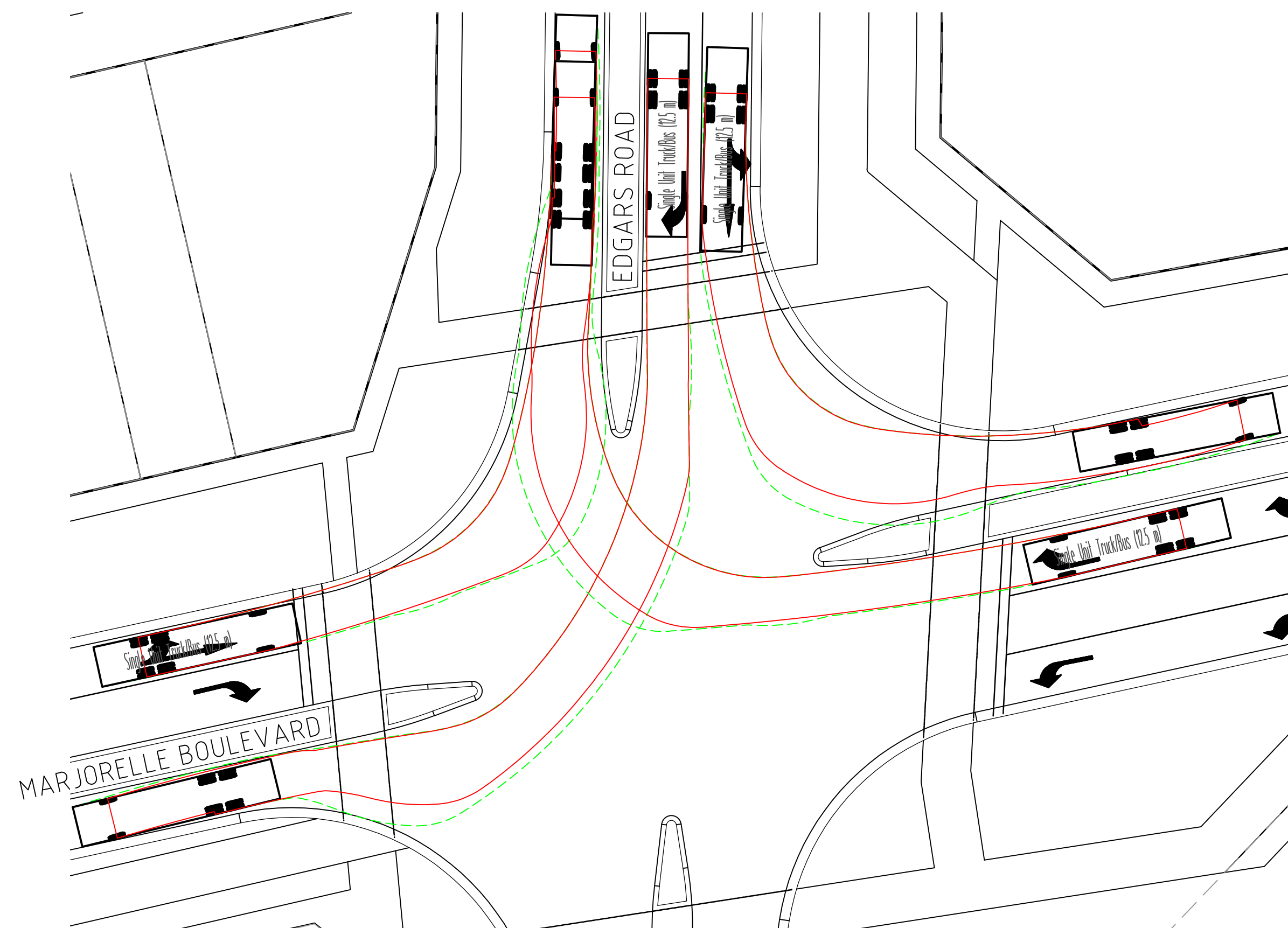
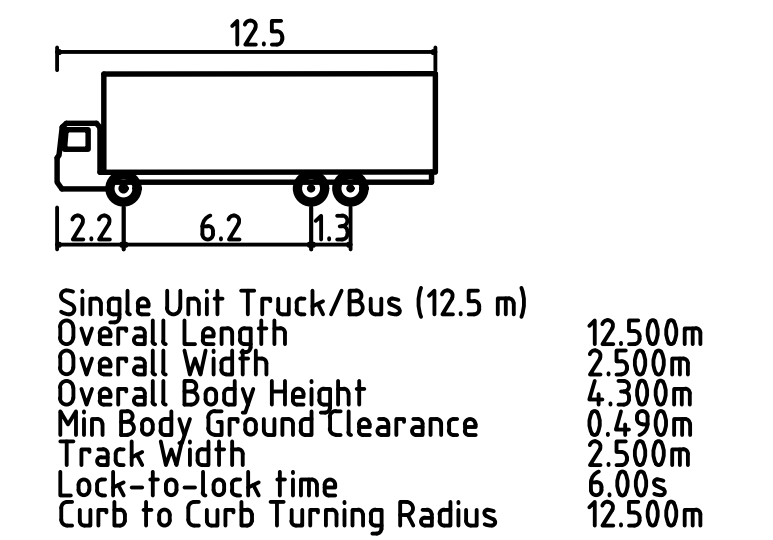
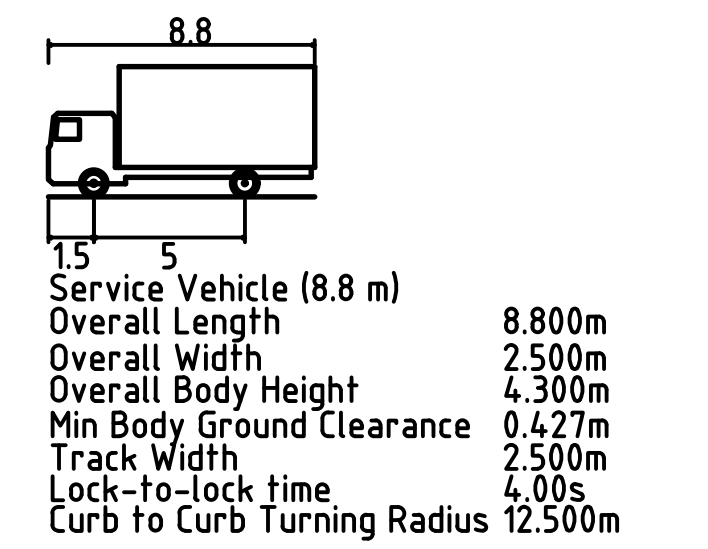
ORIGINAL SIZE
A1



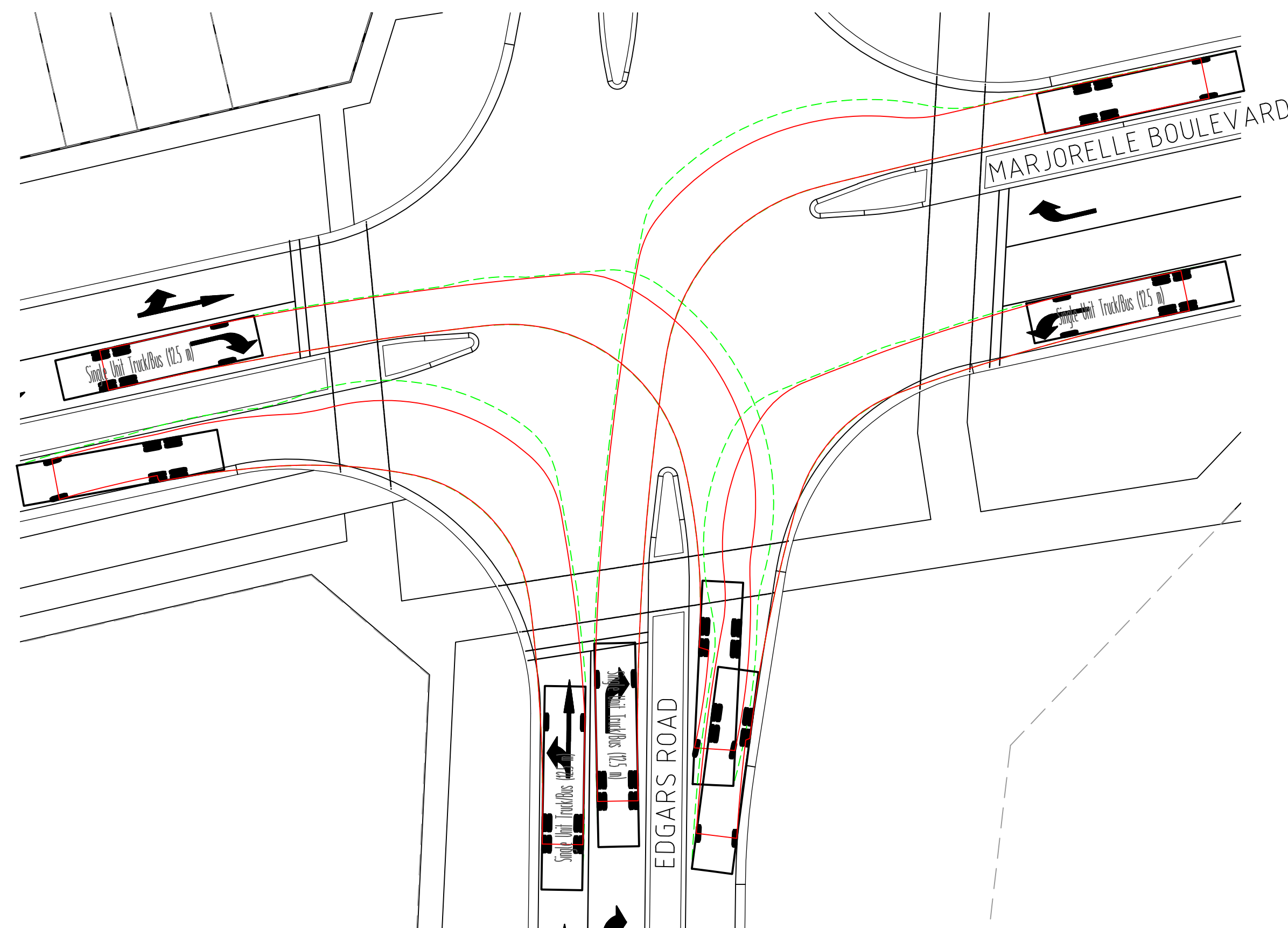
INTERSECTION OF MARJORELLE BOULEVARD & EDGARS ROAD



INTERSECTION OF MARJORELLE BOULEVARD & EDGARS ROAD



INTERSECTION OF MARJORELLE BOULEVARD & EDGARS ROAD



INTERSECTION OF MARJORELLE BOULEVARD & EDGARS ROAD

A	22.03.22	AM	<i>[Signature]</i>	ISSUED FOR CLIENT APPROVAL
REV	DATE	DRN	CKD	APP
				AMENDMENT

H 1:250
SCALE @ A1
0 5 10 15m

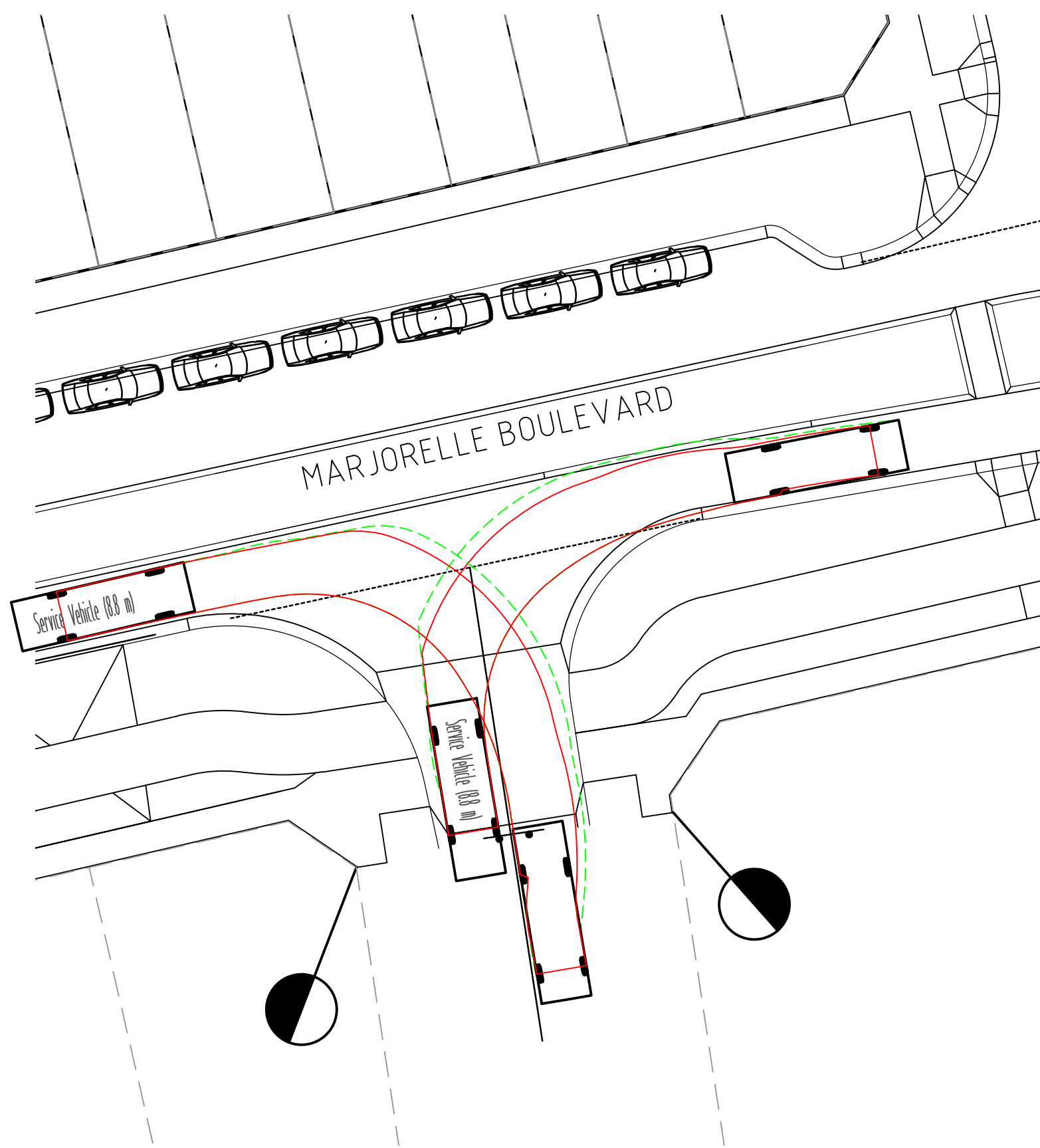

COPYRIGHT
The concepts and information contained in this document are the Copyright of Cossill & Webbley Consulting Engineers. Use or copying of the document in whole or part without the written permission of Cossill & Webbley Consulting Engineers constitutes an infringement of copyright.

CW Cossill & Webbley CONSULTING ENGINEERS
Mailing Address
PO Box 33152
Melbourne VIC 3004
T (03) 8548 1560
Street Address
Level 20, 390 St Kilda Road
Melbourne VIC 3004
E melbourne@cosweb.com.au

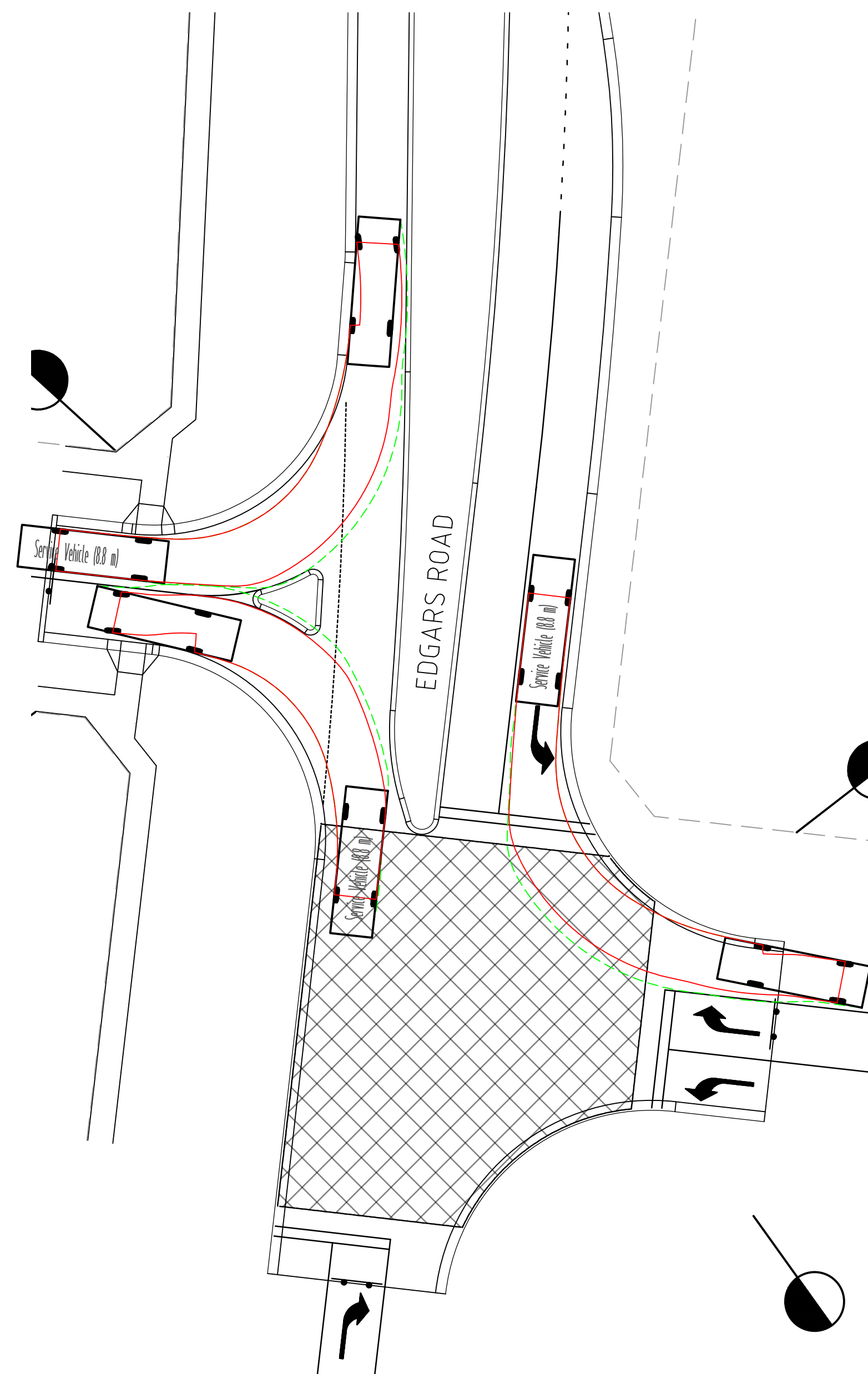
CLIENT
JINDING
APPROVED
[Signature] 22.03.22
DESIGNED
A. MAY
SCALE
1:250

PROJECT
THE PATCH - STAGE 09
TITLE
FUNCTIONAL LAYOUT PLANS
VEHICLE SWEEP PATHS (SHEET 03 OF 04)
CITY OF WHITTLESEA
MUNICIPALITY
717154
DRAWING No.
3201-09-942
REVISION
A

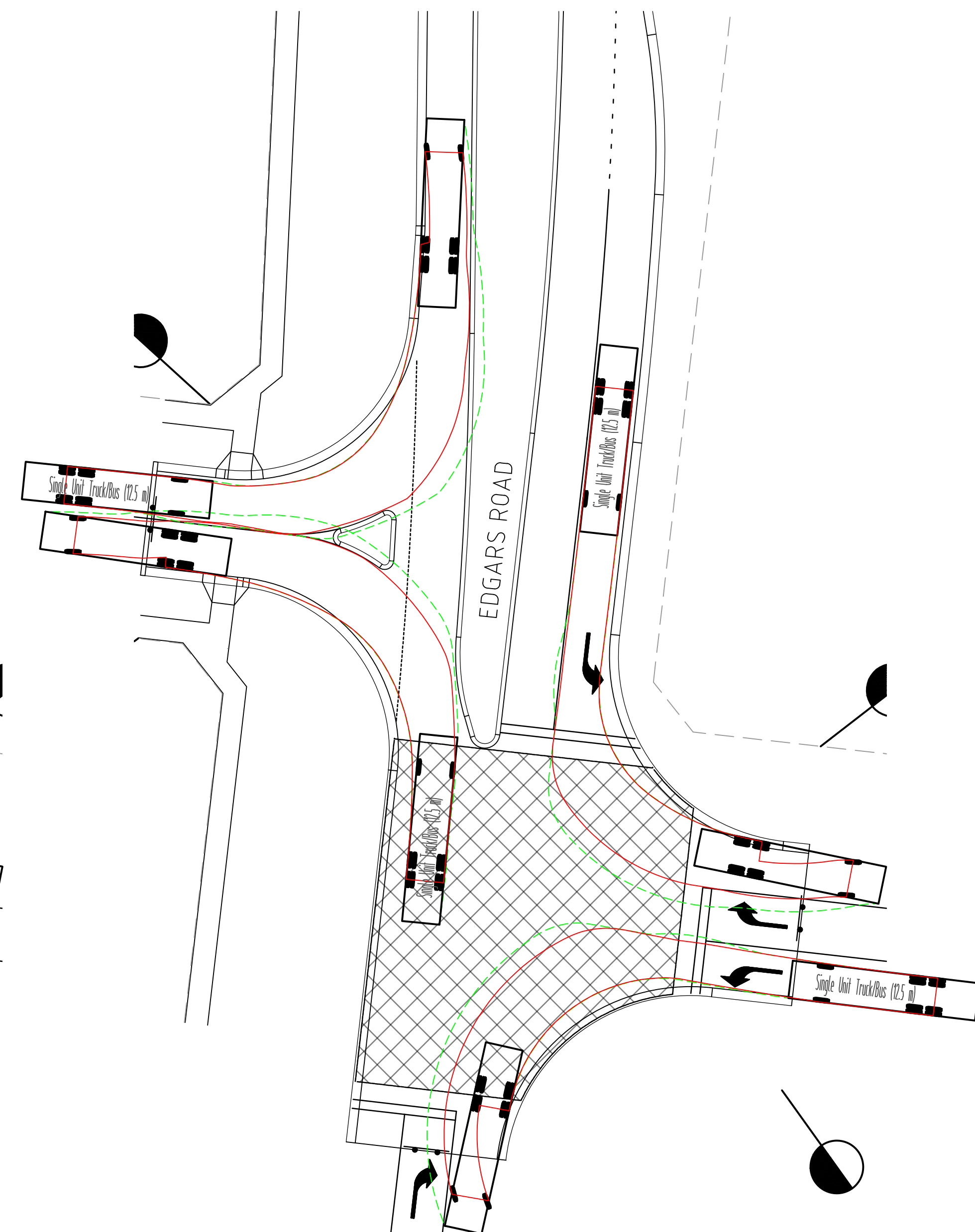
ORIGINAL SIZE
A1



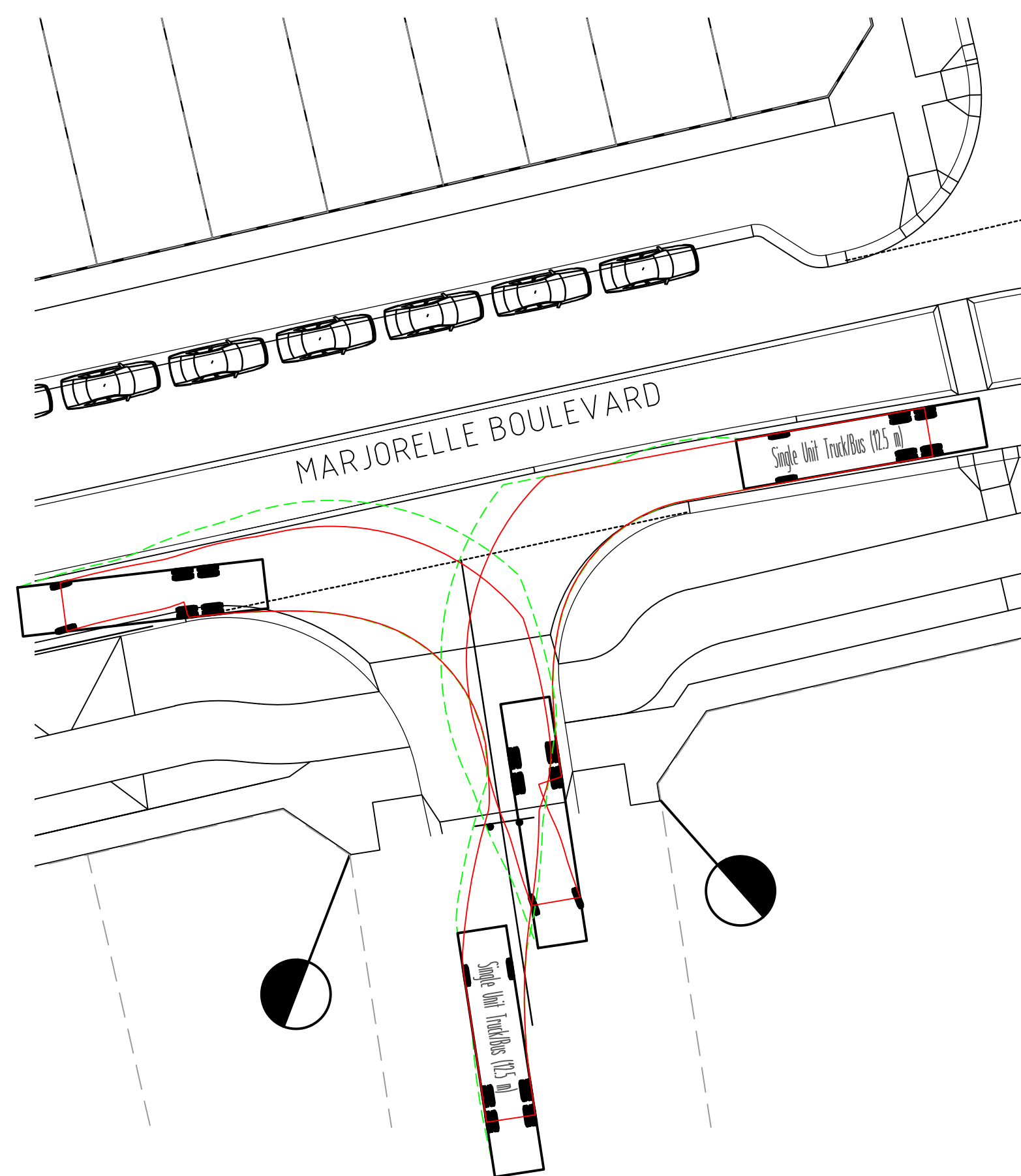
INTERSECTION OF MARJORELLE BOULEVARD



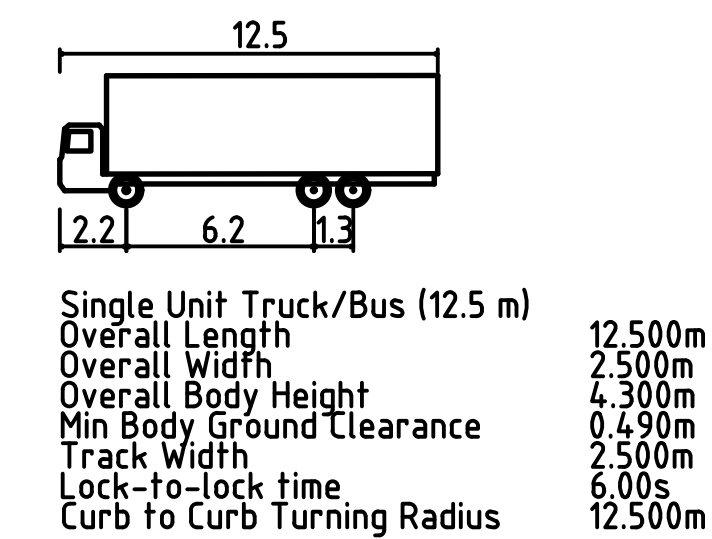
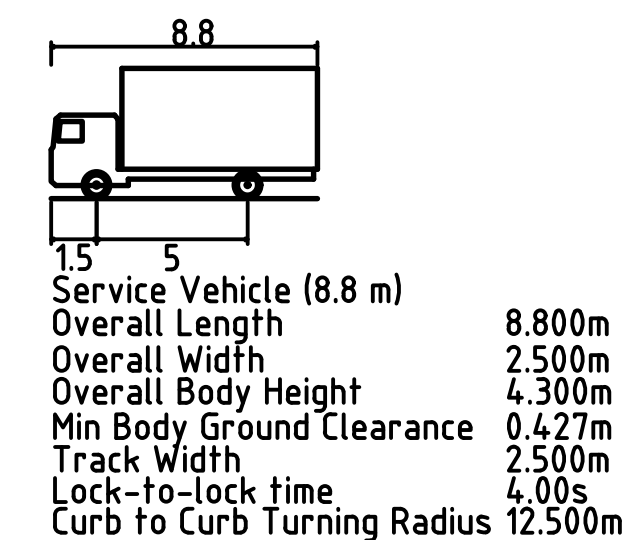
INTERSECTION OF EDGARS ROAD



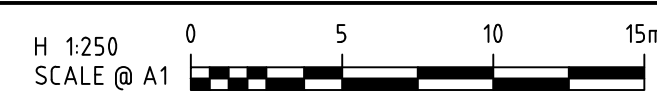
INTERSECTION OF EDGARS ROAD



INTERSECTION OF MARJORELLE BOULEVARD



A	22.03.22	AM	<i>[Signature]</i>	<i>[Signature]</i>	ISSUED FOR CLIENT APPROVAL
REV	DATE	DRN	CKD	APP	AMENDMENT



COPYRIGHT
The concepts and information contained in this document are the Copyright of Cossill & Webley Consulting Engineers. Use or copying of the document in whole or part without the written permission of Cossill & Webley Consulting Engineers constitutes an infringement of copyright.

This plan is not to be used for construction unless issued as revision 0 or higher

Cossill & Webley
CONSULTING ENGINEERS

Mailing Address
PO Box 33152
Melbourne VIC 3004
T (03) 8548 1560

Street Address
Level 20, 390 St Kilda Road
Melbourne VIC 3004
E melbourne@cosweb.com.au

CLIENT	
APPROVED	<i>[Signature]</i>
DESIGNED	A. MAY
SCALE	1:250

PROJECT	THE PATCH - STAGE 09
TITLE	FUNCTIONAL LAYOUT PLANS VEHICLE SWEEP PATHS (SHEET 04 OF 04)
MUNICIPALITY	CITY OF WHITTLESEA
PP No.	717154
DRAWING No.	3201-09-943
REVISION	A

ORIGINAL SIZE
A1